

# PD 1563

**Table of Contents**

**03/15/2023 PD Adoption** ..... **2**  
    Ordinance ..... 2  
    Statements ..... 3  
    Bulk Table ..... 8  
    Exhibits ..... 9

Pages 1 through 12 contain various map amendments in the 1<sup>st</sup>, 2<sup>nd</sup>, 6<sup>th</sup>, 10<sup>th</sup>, 11<sup>th</sup>, 17<sup>th</sup>, 24<sup>th</sup>, 25<sup>th</sup>, 26<sup>th</sup>, 27<sup>th</sup>, 29<sup>th</sup>, 30<sup>th</sup>, 32<sup>nd</sup>, 36<sup>th</sup>, 40<sup>th</sup>, 42<sup>nd</sup>, 46<sup>th</sup> and 47<sup>th</sup> Wards.

Page 13 contains various large signs over 100 square feet in area and 24 feet above grade in the 1<sup>st</sup>, 22<sup>nd</sup>, 25<sup>th</sup>, 28<sup>th</sup>, 32<sup>nd</sup>, 33<sup>rd</sup>, 42<sup>nd</sup>, 43<sup>rd</sup>, 44<sup>th</sup> and 45<sup>th</sup> Wards.

I hereby move for passage of the proposed ordinances and substitute ordinances transmitted herewith.

Respectfully submitted,

(Signed) THOMAS TUNNEY,  
Chairman.

On motion of Alderman Tunney, the said proposed ordinances and substitute ordinances transmitted with the foregoing committee report were *Passed* by yeas and nays as follows:

*Yeas* -- Aldermen La Spata, Hopkins, Dowell, King, Hairston, Sawyer, Mitchell, Harris, Beale, Sadlowski Garza, Lee, Abarca, Quinn, Burke, Lopez, Coleman, Moore, Curtis, O'Shea, Taylor, Brookins, Rodriguez, Tabares, Scott, Sigcho-Lopez, Maldonado, Burnett, Ervin, Taliaferro, Reboyras, Cardona, Waguespack, Rodriguez-Sanchez, Ramirez-Rosa, Villegas, Sposato, Nugent, Vasquez, Napolitano, Reilly, Knudsen, Tunney, Gardiner, Cappleman, Martin, Osterman, Hadden, Silverstein -- 48.

*Nays* -- None.

Alderman Cappleman moved to reconsider the foregoing vote. The motion was lost.

The following are said ordinances as passed (the italic heading in each case not being a part of the ordinance):

*Reclassification Of Area Shown On Map No. 1-F. BPD 1563*  
(As Amended)  
(Application No. 22066)  
(Common Address: 640 W. Randolph St.)

[SO2023-47]

*Be It Ordained by the City Council of the City of Chicago:*

SECTION 1. That the Chicago Zoning Ordinance be amended by changing all of the DX-7 Downtown Mixed-Use District symbols and indications as shown on Map Number 1-F in the area bounded by:

West Randolph Street; a line 80 feet west of and parallel to North Desplaines Street; West Couch Place; and North Desplaines Street,

to those of a Business Planned Development which is hereby established in the area above described, subject to such use and bulk regulations as are set forth in the Plan of Development herewith attached and made a part thereof and to no others.

SECTION 2. This ordinance shall be in force and effect from and after its passage and due publication.

Plan of Development Statements referred to in this ordinance read as follows:

*Business Planned Development No. 1563.*

*Planned Development Statements.*

1. The area delineated herein as Planned Development Number 1563 (the "Planned Development" or "P.D.") consists of approximately 12,484 square feet of property which is depicted on the attached Planned Development Boundary and Property Line Map ("Property"). \_\_\_\_\_ is the "Applicant" for this Planned Development and is the owner of the Property.
2. The requirements, obligations and conditions contained within this Planned Development shall be binding upon the Applicant, its successors and assigns and, if different than the Applicant, the legal titleholders and any ground lessors. All rights granted hereunder to the Applicant shall inure to the benefit of the Applicant's successors and assigns and, if different than the Applicant, the legal titleholder and any ground lessors. Furthermore, pursuant to the requirements of Section 17-8-0400 of the Chicago Zoning Ordinance, the Property, at the time of application for amendments, modifications or changes (administrative, legislative or otherwise) to this Planned Development are made, shall be under single ownership or designated control. Single designated control is defined in Section 17-8-0400.
3. All applicable official reviews, approvals or permits are required to be obtained by the Applicant or its successors, assignees or grantees. Any dedication or vacation of streets or alleys or grants of easements or any adjustment of the right-of-way shall require a separate submittal to the Department of Transportation on behalf of the Applicant or its successors, assigns or grantees.

Any requests for grants of privilege, or any items encroaching on the public way, shall be in compliance with the Planned Development.

Ingress or egress shall be pursuant to the Planned Development and may be subject to the review and approval of the Departments of Planning and Development and Transportation. Closure of all or any public street or alley during demolition or construction shall be subject to the review and approval of the Department of Transportation.

Pursuant to a negotiated and executed Perimeter Restoration Agreement ("Agreement") by and between the Department of Transportation's Division of Infrastructure Management and the Applicant, the Applicant shall provide improvements and restoration of all public way adjacent to the Property, which may include, but not be limited to, the following as shall be reviewed and determined by the Department of Transportation's Division of Infrastructure Management:

- Full width of streets
- Full width of alleys
- Curb and gutter
- Pavement markings
- Sidewalks
- ADA crosswalk ramps
- Parkway and landscaping

The Perimeter Restoration Agreement must be executed prior to any Department of Transportation and Planned Development Part II review permitting. The Agreement shall reflect that all work must comply with current Rules and Regulations and must be designed and constructed in accordance with the Department of Transportation's Construction Standards for Work in the Public Way and in compliance with the Municipal Code of Chicago Chapter 10-20. Design of said improvements should follow the Department of Transportation's Rules and Regulations for Construction in the Public Way as well as The Street and Site Plan Design Guidelines. Any variation in scope or design of public way improvements and restoration must be approved by the Department of Transportation.

4. This Plan of Development consists of \_\_\_ Statements and a Bulk Regulations Table; an Existing Land-Use Map; an Existing Zoning Map; a Property Line and Boundary Map; a Site Plan; a Landscape Plan; and Elevations prepared by Antunovich Associates and dated \_\_\_\_\_, 2023, submitted herein. In any instance where a provision of this Planned Development conflicts with the Chicago Building Code, the Building Code shall control. This Planned Development conforms to the intent and purpose of the Chicago Zoning Ordinance, and all requirements thereto, and satisfies

the established criteria for approval as a Planned Development. In case of a conflict between the terms of this Planned Development ordinance and the Chicago Zoning Ordinance, this Planned Development shall control.

5. The following uses are permitted in the area delineated herein as a Business Planned Development: eating and drinking establishments; financial services (excluding payday loan stores and pawn shops); food and beverage retail sales; medical service; office; personal service; and general retail sales, incidental and accessory uses and accessory parking.
6. On-premises signs and temporary signs, such as construction and marketing signs, shall be permitted within the Planned Development, subject to the review and approval of the Department of Planning and Development. Off-premises signs are prohibited within the boundary of the Planned Development.
7. For purposes of height measurement, the definitions in the Chicago Zoning Ordinance shall apply. The height of any building shall also be subject to height limitations, if any, established by the Federal Aviation Administration.
8. The maximum permitted floor area ratio (FAR) for the Property shall be in accordance with the attached Bulk Regulations and Data Table. For the purpose of FAR calculations and measurements, the definitions in the Zoning Ordinance shall apply. The permitted FAR identified in the Bulk Regulations and Data Table has been determined using a net site area of 12,484 square feet and a base FAR of 7.0.

The Applicant acknowledges that the project has received a bonus FAR of 4.5, pursuant to Section 17-4-1000 of the Zoning Ordinance. With this bonus FAR, the total overall FAR for the Planned Development is 11.5. In exchange for the bonus FAR, the Applicant is required to make a corresponding payment, pursuant to Sections 17-4-1003-B and C, prior to the issuance of the first building permit for any building; provided, however, if the Planned Development is constructed in phases, the bonus payment may be paid on a pro rata basis as the first building permit for each subsequent new building or phase of construction is issued. The bonus payment will be recalculated at the time of payment (including partial payments for phased developments) and may be adjusted based on changes in median land values in accordance with Section 17-4-1003-C.3.

The bonus payment will be split between three separate funds, as follows: 80 percent to the Neighborhoods Opportunity Fund, 10 percent to the Citywide Adopt-a-Landmark Fund and 10 percent to the Local Impact Fund. In lieu of paying the City directly, the Department may: (a) direct developers to deposit a portion of the funds with a sister agency to finance specific local improvement projects; (b) direct developers to deposit a portion of the funds with a landmark property owner to finance specific landmark restoration projects; or (c) approve proposals for in-kind improvements to satisfy the Local Impact portion of the payment.

9. Upon review and determination, Part II review, pursuant to Section 17-13-0610, a Part II review fee shall be assessed by the Department of Planning and Development. The fee, as determined by staff at the time, is final and binding on the Applicant and must be paid to the Department of Revenue prior to the issuance of any Part II approval.
10. The Site and Landscape Plans shall be in substantial conformance with the Landscape Ordinance and any other corresponding regulations and guidelines, including Section 17-13-0800. Final landscape plan review and approval will be by the Department of Planning and Development. Any interim reviews associated with site plan review or Part II reviews, are conditional until final Part II approval.
11. The Applicant shall comply with Rules and Regulations for the Maintenance of Stockpiles promulgated by the Commissioners of the Departments of Streets and Sanitation, Fleet and Facility Management and Buildings, under Section 13-32-085, or any other provision of the Municipal Code of Chicago.
12. The terms and conditions of development under this Planned Development ordinance may be modified administratively, pursuant to Section 17-13-0611-A, by the Zoning Administrator upon the application for such a modification by the Applicant, its successors and assigns and, if different than the Applicant, the legal titleholders and any ground lessors.
13. The Applicant acknowledges that it is in the public interest to design, construct and maintain the project in a manner which promotes, enables and maximizes universal access throughout the Property. Plans for all buildings and improvements on the Property shall be reviewed and approved by the Mayor's Office for People with Disabilities to ensure compliance with all applicable laws and regulations related to access for persons with disabilities and to promote the highest standard of accessibility.
14. The Applicant acknowledges that it is in the public interest to design, construct, renovate and maintain all buildings in a manner that provides healthier indoor environments, reduces operating costs and conserves energy and natural resources. The Applicant shall obtain the number of points necessary to meet the requirements of the Chicago Sustainable Development Policy, in effect at the time the Part II review process is initiated for each improvement that is subject to the aforementioned policy and must provide documentation verifying compliance.
15. The Applicant acknowledges that it is the policy of the City to maximize opportunities for Minority- and Women-owned Business Enterprises ("M/WBEs") and city residents to compete for contracts and jobs on construction projects approved through the

planned development process. To assist the City in promoting and tracking such M/WBE and city resident participation, an applicant for planned development approval shall provide information at three points in the City approval process. First, the applicant must submit to DPD, as part of its application for planned development approval, an M/WBE Participation Proposal. The M/WBE Participation Proposal must identify the applicant's goals for participation of certified M/WBE firms in the design, engineering and construction of the project, and of city residents in the construction work. The City encourages goals of 26 percent MBE and 6 percent WBE participation (measured against the total construction budget for the project or any phase thereof), and \*(ii) 50 percent city resident hiring (measured against the total construction work hours for the project or any phase thereof). The M/WBE Participation Proposal must include a description of the applicant's proposed outreach plan designed to inform M/WBEs and city residents of job and contracting opportunities. Second, at the time of the applicant's submission for Part II permit review for the project or any phase thereof, the applicant must submit to DPD: (a) updates (if any) to the applicant's preliminary outreach plan; (b) a description of the applicant's outreach efforts and evidence of such outreach, including, without limitation, copies of certified letters to M/WBE contractor associations and the ward office of the alderman in which the project is located and receipts thereof; (c) responses to the applicant's outreach efforts; and (d) updates (if any) to the applicant's M/WBE and city resident participation goals. Third, prior to issuance of a Certificate of Occupancy for the project or any phase thereof, the applicant must provide DPD with the actual level of M/WBE and city resident participation in the project or any phase thereof, and evidence of such participation. In addition to the foregoing, DPD may request such additional information as the department determines may be necessary or useful in evaluating the extent to which M/WBEs and city residents are informed of and utilized in planned development projects. All such information will be provided in a form acceptable to the Zoning Administrator. DPD will report the data it collects regarding projected and actual employment of M/WBEs and city residents in planned development projects twice yearly to the Chicago Plan Commission and annually to the Chicago City Council and the Mayor.

16. This Planned Development shall be governed by Section 17-13-0612. Should this Planned Development ordinance lapse, the Commissioner of the Department of Planning and Development shall initiate a zoning map amendment to rezone the Property to the DX-7 Downtown Mixed-Use District.

---

\* Editor's Note: Numbering sequence error, (i) missing in original document.

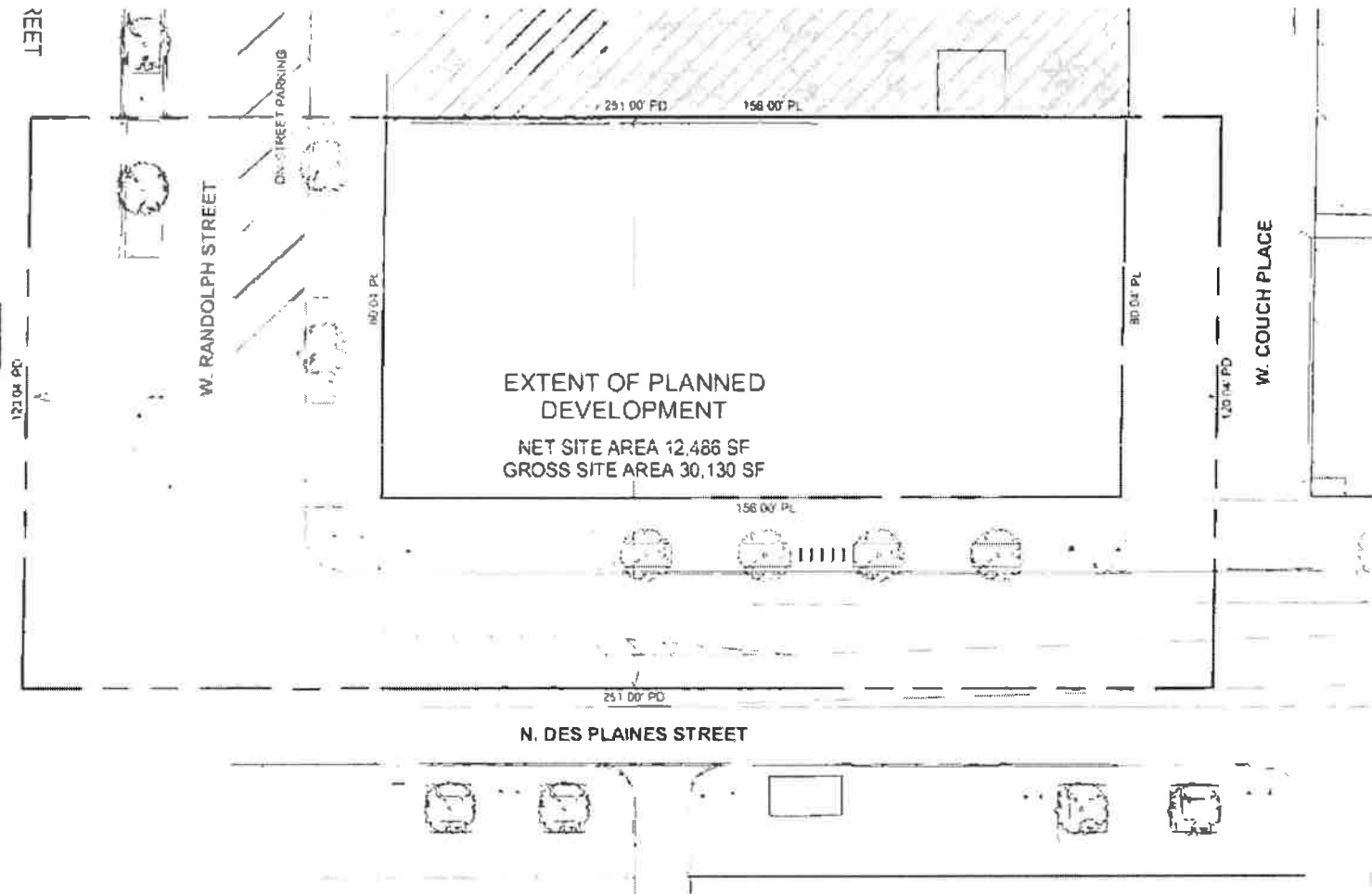
[Boundary and Property Line Map; Existing Land-Use Map; Existing Zoning Map; Landscape and Green Roof Plans; Site Plan; and North, South, East and West Building Elevations referred to in these Plan of Development Statements printed on pages 61323 through 61331 of this *Journal*.]

Bulk Regulations and Data Table referred to in these Plan of Development Statements read as follows:

*Business Planned Development No. 1563.*

*Bulk Regulations And Data Table.*

Gross Site Area (square feet):	30,130
Area of Public Rights-of-Way (square feet):	17,646
Net Site Area (square feet):	12,484
Maximum Floor Area Ratio:	11.5
Minimum Parking Spaces:	19
Minimum Loading Berths:	1 (10 feet by 25 feet)
Maximum Building Height:	225 feet, 0 inches
Minimum Setbacks:	Per Plans
Bicycle Parking Spaces:	32



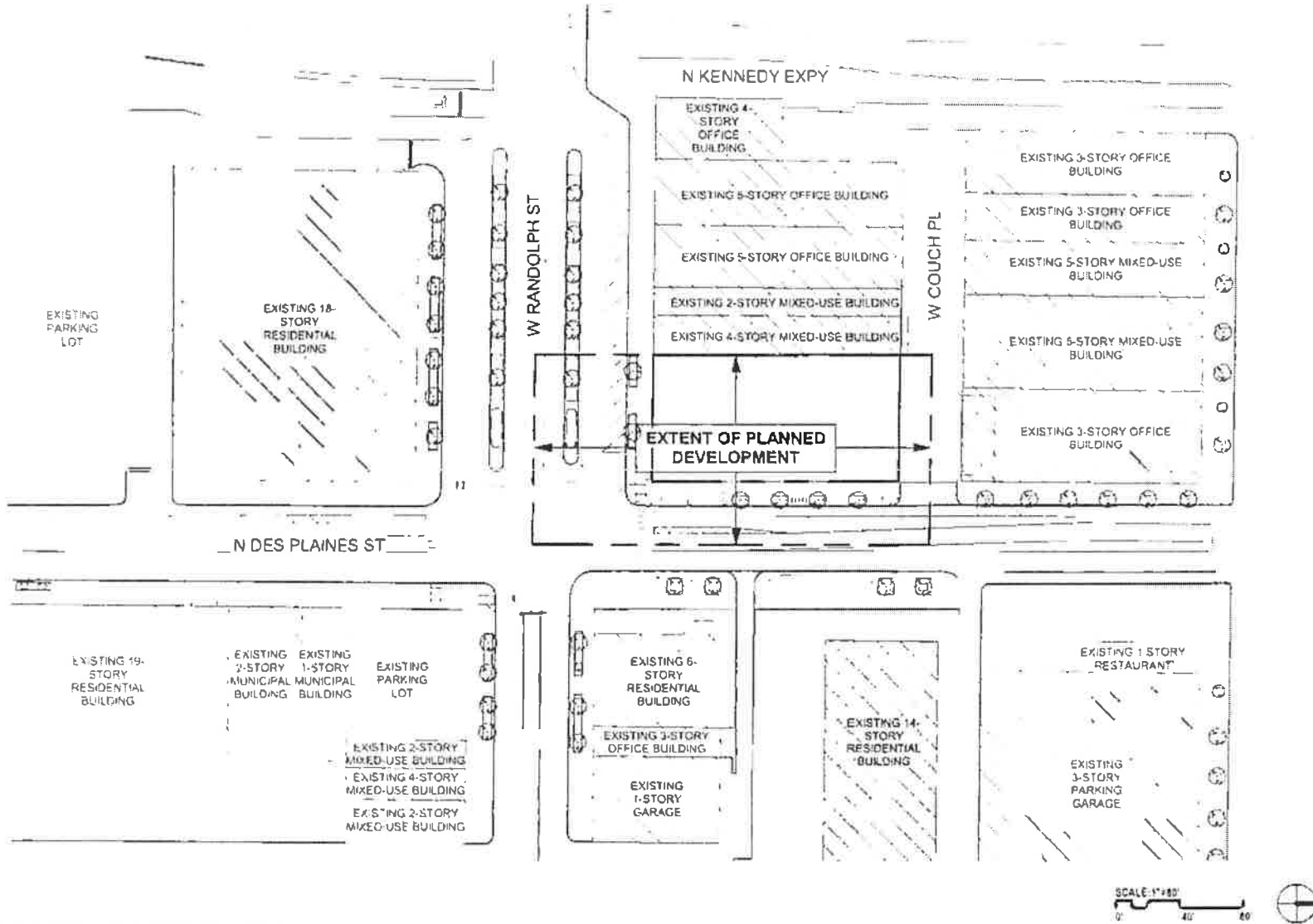
640 W. RANDOLPH

PLANNED DEVELOPMENT BOUNDARY & PROPERTY LINE MAP

APPLICANT: CH2AC01647KANTONOVICH LLC  
 ADDRESS: 640 W. RANDOLPH ST. 156' 158' N. DES PLAINES ST. 640 W. COUCH PL. CHICAGO, IL  
 APPROVED ON DATE: JANUARY 18, 2023 • PLAN COMMISSION DATE: 10/03/2022



**ANTUNOVICH ASSOCIATES**



# 640 W. RANDOLPH

## EXISTING LAND-USE MAP

ERM 0241 042300 60 RANDOLPH 312  
 ADDRESS 640 W RANDOLPH ST 150 176 4000 60606 11 642 W RANDOLPH CHICAGO IL  
 17 PRODUCTION DATE 3/15/2023 17 176 4000 60606 11 642 W RANDOLPH CHICAGO IL

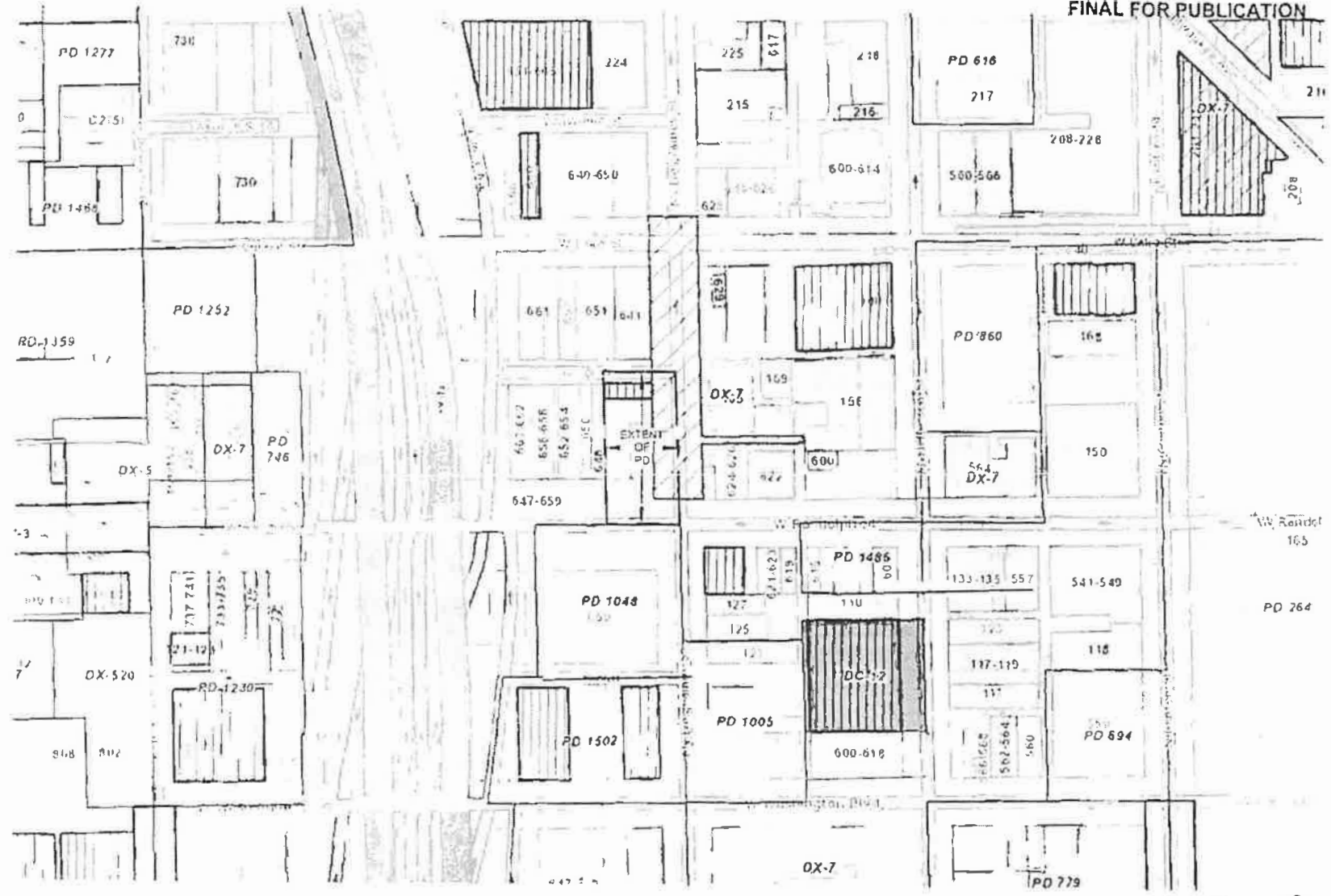
**A** ANTUNOVICH  
 ASSOCIATES

3/15/2023

REPORTS OF COMMITTEES

61325

FINAL FOR PUBLICATION



# 640 W. RANDOLPH

DATE: 03/15/2023  
 ADDRESS: 140 640 W RANDOLPH ST, FORT WORTH, TEXAS 76102  
 INTERCOM DATE: JANUARY 18, 2023 PLAN COMMISSION DATE: 03/15/2023

SCALE: NOT TO SCALE  
 EXISTING ZONING MAP



650 W RANDOLPH

FINAL FOR PUBLICATION

648 W RANDOLPH

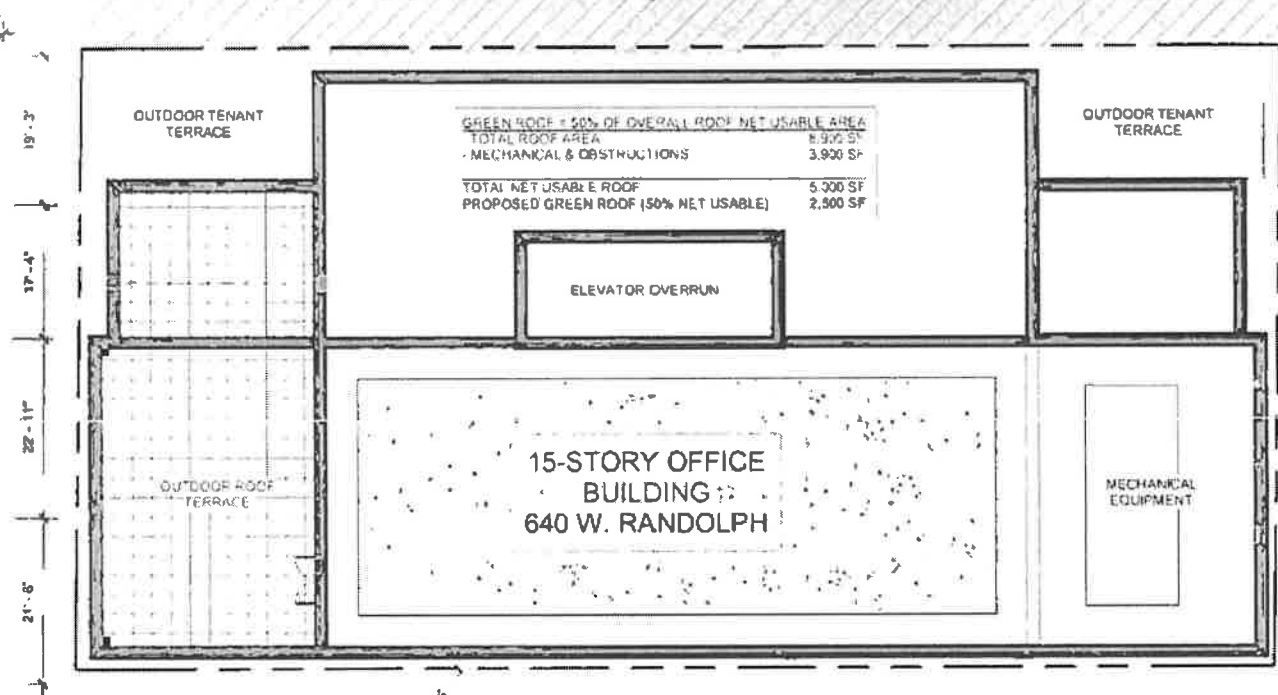
61326

JOURNAL--CITY COUNCIL--CHICAGO

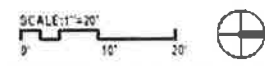
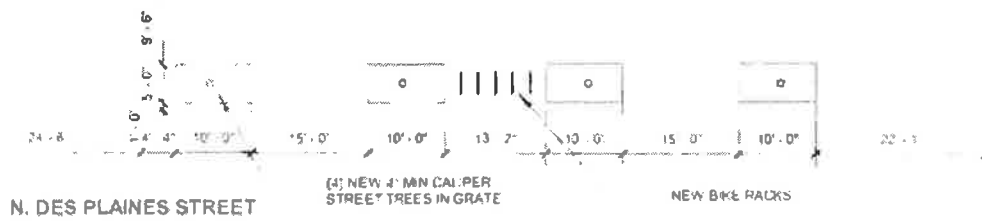
3/15/2023

W. RANDOLPH STREET

ON-STREET PARKING



(2) NEW 4" MIN CAL PER STREET TREES IN RAISED PLANTER WITH ORNAMENTAL RAIL  
STANDING ZONE



# 640 W. RANDOLPH

## LANDSCAPE PLAN & GREEN ROOF PLAN

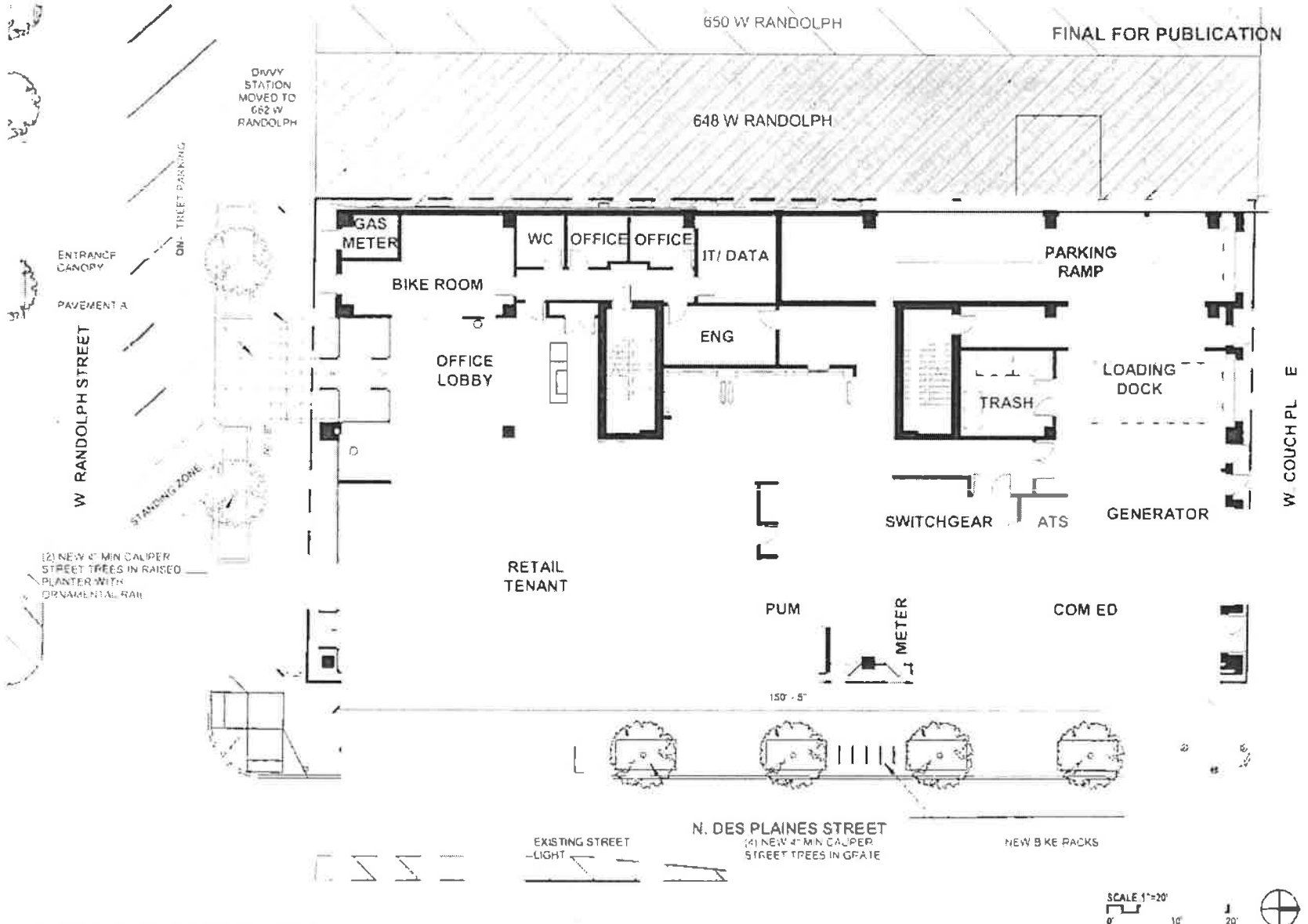
APPLICANT: CHICAGO 640 RANDOLPH LLC  
 ADDRESS: 640 W RANDOLPH ST / 15615 N DES PLAINES / 641 S W COUCH PL CHICAGO IL  
 PRODUCTION DATE: JANUARY 18, 2023 - PLAN COMMISSION DATE: XXXXXXXX 2023



3/15/2023

REPORTS OF COMMITTEES

61327




# 640 W. RANDOLPH

APPLICANT: CHICAGO 640 RANDOLPH LLC  
 ADDRESS: 640-646 W RANDOLPH ST / 156-158 N DES PLAINES / 641-647 W COUCH PL, CHICAGO, IL  
 INTRODUCED ON DATE: JANUARY 18, 2023 - PLAN COMMISSION DATE: XXXXXXXX 2023



**SITE PLAN**  
 ANTUNOVICH ASSOCIATES



# 640 W. RANDOLPH

477 LICKWIT CHICAGO 640 RANDOLPH LLC  
 ADDRESS: 640 W. RANDOLPH ST. / 156115 N. DES PLAINES / 561647 WOODHOLM, CHICAGO, IL  
 INTRODUCTION DATE: JANUARY 14, 2023 / PLANNING AND DEVELOPMENT 2023



NORTH ELEVATION

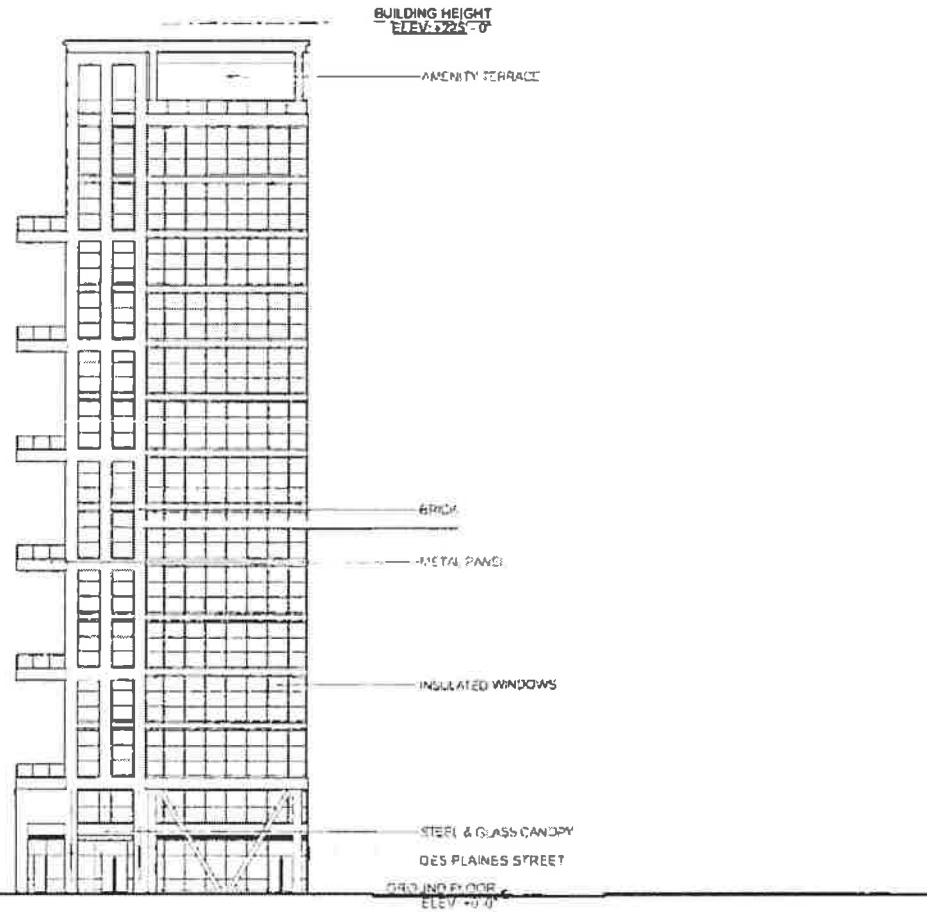
**A** ANTUNOVICH ASSOCIATES

FINAL FOR PUBLICATION

3/15/2023

REPORTS OF COMMITTEES

61329



# 640 W. RANDOLPH

APPLICANT: CHICAGO LSC RENTALS LLC  
 ADDRESS: 640 W. RANDOLPH ST. 150' x 55' x 25' DES PLAINES, ILL. 60774  
 INTRODUCTION DATE: JANUARY 13, 2023 • PLAN PERMISSION DATE: XXXXXXX, 2023

SCALE: 1"=40'  
 0' 20' 40'

## SOUTH ELEVATION


**A** ANTUNOVICH  
 ASSOCIATES

FINAL FOR PUBLICATION

61330

JOURNAL--CITY COUNCIL--CHICAGO

3/15/2023



# 640 W. RANDOLPH

APPLICANT: CHICAGO 640 RANDOLPH LLC  
 ADDRESS: 640-646 W RANDOLPH ST / 156-158 N GES PLAINES / 641-647 W COUCH PL CHICAGO, IL  
 INTRODUCTION DATE: JANUARY 18, 2023 PLAN COMMISSION DATE: XXXXXXXX, 2023

EAST ELEVATION

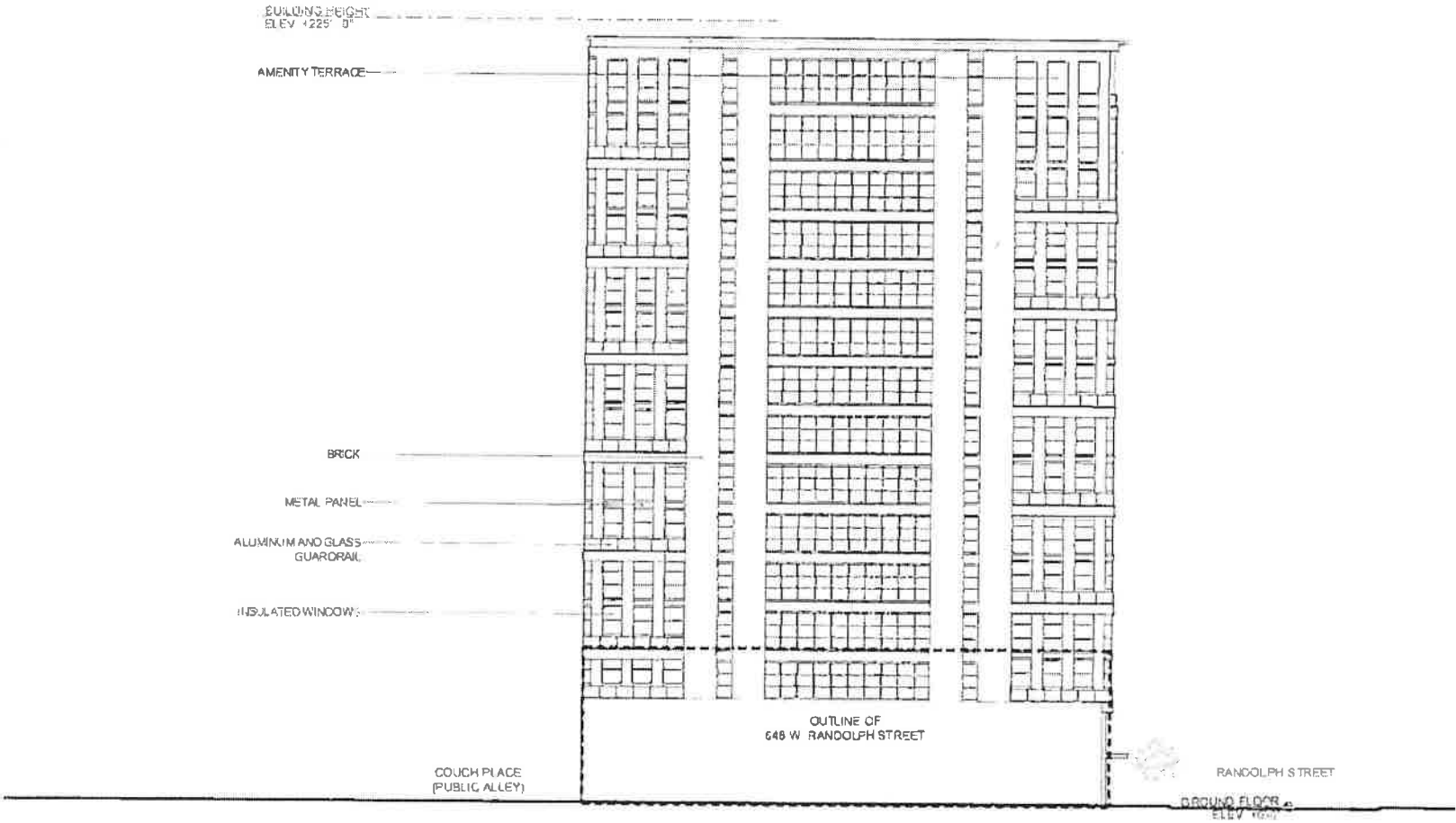
**A** ANTUNOVICH  
 ASSOCIATES

FINAL FOR PUBLICATION

3/15/2023

REPORTS OF COMMITTEES

61331



# 640 W. RANDOLPH

APPLICANT: CHICAGO 640 RANDOLPH LLC  
 ADDRESS: 640-646 W RANDOLPH ST / 150-158 N DES PLAINES / 641-647 W COUCH PL, CHICAGO, IL  
 INTRODUCTION DATE: JANUARY 18, 2023 - PLAN COMMISSION DATE: XXXXXXXX, 2023

WEST ELEVATION

**A** ANTUNOVICH  
 ASSOCIATES