

PD 1483

Table of Contents

12/16/2020 PD Adoption **2**
 Ordinance 2
 Statements 3
 Bulk Table 8
 Exhibits 9

20349

Reclassification Of Area Shown On Map No. 14-H.

(As Amended)

(Application No. 20349)

(Common Address: 2240 W. 63rd St.)

MPD 1483

[SO2020-786]

Be It Ordained by the City Council of the City of Chicago:

SECTION 1. That the Chicago Zoning Ordinance be amended by changing all the B3-1 Community Shopping District symbols and indications, M1-2 Limited Manufacturing/Business Park District symbols and indications and C2-2 Motor Vehicle-Related Commercial District symbols and indications as shown on Map Number 14-H in the area bounded by:

commencing at a point on the east line of South Western Avenue, which is 282.74 feet north of and parallel with the south line of the northwest quarter of said southwest quarter (said line is the centerline of vacated West 61st Street); thence north 88 degrees, 33 minutes, 04 seconds east, a distance of 250 feet to the point of beginning; thence continuing north 88 degrees, 33 minutes, 04 seconds east, a distance of 40 feet to a line 290 feet east of and parallel to the east line of South Western Avenue; thence north 01 degree, 35 minutes, 16 seconds west along aforesaid parallel line a distance of 278.53 feet to a line 769.91 feet south of and parallel to the north line of said southwest quarter; thence south 88 degrees, 37 minutes, 34 seconds west along said parallel line a distance of 10 feet; thence north 01 degree, 35 minutes, 16 seconds west along a line parallel with the east line of South Western Avenue, a distance of 279.00 feet to a line 490.91 feet south of and parallel to the north line of said southwest quarter; thence north 88 degrees, 37 minutes, 34 seconds east along said parallel line a distance of 490.74 feet; thence southeasterly along an arc convexed northeasterly having a radius of 279 feet, an arc distance of 232.97 feet to a point on a line 17 feet west of the west line of the Baltimore and Ohio Terminal Railroad; thence north 88 degrees, 37 minutes, 04 seconds east, a distance of 17.00 feet to the west line of the Baltimore and Ohio Terminal Railroad right-of-way; thence south 01 degree, 32 minutes, 26 seconds west along the west line of aforesaid right-of-way line a distance of 1,130.32 feet to a point 800 feet north of the north line of West 63rd Street; thence north 88 degrees, 31 minutes, 16 seconds east parallel with the north line of West 63rd Street a distance of 13.37 feet to a point nominally 25 feet west of the centerline of the most westerly set of railroad tracks of the B. & O. C. T. railroad; thence southeasterly nominally 25 feet west and cocentric to aforesaid centerline of railroad tracks along an arc convexed southwesterly having a radius 2,573.78 feet, an arc distance of 589.77 feet; thence south 16 degrees, 58 minutes, 40 seconds east nominally 25 feet west and parallel to aforesaid centerline of railroad tracks a distance of 140.24 feet; thence south 73 degrees, 01 minute, 20 seconds west, a distance of 26.00 feet to a point nominally 51.00 feet west of the centerline of the most westerly set of railroad tracks of the B. & O. C. T. railroad; thence south 16 degrees, 58 minutes, 40 seconds east parallel with aforesaid centerline of railroad tracks a distance of 82.47 feet to the north line of West 63rd Street; thence south 88 degrees, 31 minutes, 16 seconds west along the north line of West 63rd Street a distance of 361.92 feet to the east line of South Oakley Avenue;

thence north 01 degree, 39 minutes, 55 seconds west along the east line of South Oakley Avenue a distance of 665.19 feet to the north line of West 62nd Street; thence north 01 degree, 39 minutes, 55 seconds west along the east line of South Oakley Avenue a distance of 665.19 feet to the north line of West 62nd Street; thence south 88 degrees, 31 minutes, 00 seconds west along the north line of West 62nd Street a distance of 199.00 feet to the centerline of vacated alley; thence north 01 degree, 39 minutes, 43 seconds west along the centerline of vacated alley lying west of and adjoining Lots 98 to 117, a distance of 585.44 feet to a line being 80 feet south of and parallel with the north line of vacated West 61st Street; thence south 88 degrees, 33 minutes, 04 seconds west along aforesaid parallel line a distance of 165.92 feet to the centerline of vacated South Claremont Avenue; thence north 01 degree, 39 minutes, 31 seconds west along aforesaid centerline a distance of 4.15 feet; thence northwesterly along an arc convexed southwesterly, having a radius of 80.00 feet and arc distance of 65.78 feet to a point on the south line of the northwest quarter of said southwest quarter; thence south 88 degrees, 33 minutes, 04 seconds west along aforesaid south line a distance of 6.98 feet to a line 250 feet east of and parallel with the east line of South Western Avenue; thence north 01 degree, 35 minutes, 16 seconds west parallel to the east line of South Western Avenue a distance of 282.74 feet to the point of beginning,

to those of an M2-1 Light Manufacturing District and a corresponding use district is hereby established in the area above described.

SECTION 2. That the Chicago Zoning Ordinance be amended by changing all the M2-1 Light Manufacturing District symbols and indications established in Section 1 above to the designation of Manufacturing Planned Development Number 1483, which is hereby established in the area above described, subject to such bulk and use regulations as are set forth in the Plan of Development herewith attached and made a part thereof and to no others.

SECTION 3. This ordinance shall be in force and effect from and after its passage and due publication.

Plan of Development Statements referred to in this ordinance read as follows:

Manufacturing Planned Development No. 1483.

Planned Development Statements.

1. The area delineated herein as Manufacturing Planned Development Number 1483 ("Planned Development") consists of approximately 971,388 square feet of property which is depicted on the attached Planned Development Boundary and Property Line Map ("Property") and is owned or controlled by the Applicant, CSX Transportation, Inc.

2. The requirements, obligations and conditions contained within this Planned Development shall be binding upon the Applicant, its successors and assigns and, if different than the Applicant, the legal titleholders and any ground lessors. All rights granted hereunder to the Applicant shall inure to the benefit of the Applicant's successors and assigns and, if different than the Applicant, the legal titleholder and any ground lessors. Furthermore, pursuant to the requirements of Section 17-8-0400 of the Chicago Zoning Ordinance, the Property, at the time of application for amendments, modifications or changes (administrative, legislative or otherwise) to this Planned Development are made, shall be under single ownership or designated control. Single designated control is defined in Section 17-8-0400.
3. All applicable official reviews, approvals or permits are required to be obtained by the Applicant or its successors, assignees or grantees. Any dedication or vacation of streets or alleys or grants of easements or any adjustment of the right-of-way shall require a separate submittal to the Department of Transportation on behalf of the Applicant or its successors, assigns or grantees. Any requests for grants of privilege, or any items encroaching on the public way, shall be in compliance with the Planned Development. Ingress or egress shall be pursuant to the Planned Development and may be subject to the review and approval of the Departments of Planning and Development and Transportation. Closure of all or any public street or alley during demolition or construction shall be subject to the review and approval of the Department of Transportation. Pursuant to a negotiated and executed Perimeter Restoration Agreement ("Agreement") by and between the Department of Transportation's Division of Infrastructure Management and the Applicant, the Applicant shall provide improvements and restoration of all public way adjacent to the property, which may include, but not be limited to, the following as shall be reviewed and determined by the Department of Transportation's Division of Infrastructure Management:
 - Full width of streets
 - Full width of alleys
 - Curb and gutter
 - Pavement markings
 - Sidewalks
 - ADA crosswalk ramps
 - Parkway and landscaping

The Perimeter Restoration Agreement must be executed prior to any Department of Transportation and Planned Development Part II review permitting. The Agreement shall reflect that all work must comply with current Rules and Regulations and must

be designed and constructed in accordance with the Department of Transportation's Construction Standards for Work in the Public Way and in compliance with the Municipal Code of Chicago Chapter 10-20. Design of said improvements should follow the Department of Transportation's Rules and Regulations for Construction in the Public Way as well as The Street and Site Plan Design Guidelines. Any variation in scope or design of public way improvements and restoration must be approved by the Department of Transportation.

The Applicant commits to assist the City with the implementation of improvements to the 63rd Street viaduct in the vicinity of the subject planned development along West 63rd Street immediately east of South Western Avenue. Improvements may include: cleaning, painting, lighting and making necessary repairs. Additionally, the City shall design and install new artistic lighting and, possibly, murals to improve the pedestrian experience within the viaduct. The future scope of the final improvements will be dependent on the completion of a viaduct assessment report conducted on behalf of the Applicant. The final design, fabrication and installation of the artistic lighting will be subject to review and approval by both the Applicant and the City of Chicago. Final costs associated with both the improvements listed above and the artistic lighting may require funding from the Applicant in addition to funds already in place with the City of Chicago.

- In addition, the Applicant shall fund and install, prior to receiving Certificate of Occupancy for the P.D.;
 - Additional signage of trucks entering and leaving the roadway on eastbound and westbound West 63rd Street in advance of this site driveway;
 - Restriping of all continental crosswalks and stop bars at the intersection of Western and 63rd Street; and
 - Restriping of all pavement markings at 63rd and Oakley including double yellow and hatch striping, as well as left-turn lane striping.
4. This plan of development consists of 16 Statements; a Bulk Regulations Table; an Existing Zoning Map; an Existing Land-Use Map; a Planned Development Boundary and Property Line Map; Site Plan; Landscape Plan; and Building Elevations (North, South, East and West) prepared by Hanson Professional Services and dated (date of Plan Commission presentation), submitted herein. Full-sized copies of the Site Plan, Landscape Plan and Building Elevations are on file with the Department of Planning and Development. In any instance where a provision of this Planned Development conflicts with the Chicago Building Code, the Building Code shall control. This Planned Development conforms to the intent and purpose of the Chicago Zoning Ordinance, and all requirements thereto, and satisfies the established criteria for approval as a Planned Development. In case of a conflict between the terms of this Planned Development ordinance and the Chicago Zoning Ordinance, this Planned Development shall control.

5. The following uses are permitted in the area delineated herein as Manufacturing Planned Development Number 1483: container storage, freight terminal and freestanding signs. The following uses shall be prohibited: any uses other than container storage, freight terminal and freestanding signs.
6. On-premises signs and temporary signs, such as construction and marketing signs, shall be permitted within the Planned Development, subject to the review and approval of the Department of Planning and Development. Off-premises signs are prohibited within the boundary of the Planned Development.
7. For purposes of height measurement, the definitions in the Chicago Zoning Ordinance shall apply. The height of any building shall also be subject to height limitations, if any, established by the Federal Aviation Administration.
8. The maximum permitted floor area ratio (FAR) for the Property shall be in accordance with the attached Bulk Regulations and Data Table. For the purpose of FAR calculations and measurements, the definitions in the Zoning Ordinance shall apply. The permitted FAR identified in the Bulk Regulations and Data Table has been determined using a net site area of 971,388 square feet and a base FAR of 0.01.
9. Upon review and determination, Part II review, pursuant to Section 17-13-0610, a Part II review fee shall be assessed by the Department of Planning and Development. The fee, as determined by staff at the time, is final and binding on the Applicant and must be paid to the Department of Revenue prior to the issuance of any Part II approval.
10. The Site and Landscape Plans shall be in substantial conformance with the Landscape Ordinance and any other corresponding regulations and guidelines, including Section 17-13-0800. Final landscape plan review and approval will be by the Department of Planning and Development. Any interim reviews associated with site plan review or Part II reviews, are conditional until final Part II approval.
11. The Applicant shall comply with Rules and Regulations for the Maintenance of Stockpiles promulgated by the Commissioners of the Departments of Streets and Sanitation, Fleet and Facility Management and Buildings, under Section 13-32-085, or any other provision of the Municipal Code of Chicago.
12. The terms and conditions of development under this Planned Development ordinance may be modified administratively, pursuant to Section 17-13-0611-A, by the Zoning Administrator upon the application for such a modification by the Applicant, its successors and assigns and, if different than the Applicant, the legal titleholders and any ground lessors.
13. The Applicant acknowledges that it is in the public interest to design, construct and maintain the project in a manner which promotes, enables and maximizes universal access throughout the Property. Plans for all buildings and improvements on the Property shall be reviewed and approved by the Mayor's Office for People with Disabilities to ensure compliance with all applicable laws and regulations related to

access for persons with disabilities and to promote the highest standard of accessibility.

14. The Applicant acknowledges that it is in the public interest to design, construct, renovate and maintain all buildings in a manner that provides healthier indoor environments, reduces operating costs and conserves energy and natural resources. The Applicant shall obtain the number of points necessary to meet the requirements of the Chicago Sustainable Development Policy, in effect at the time the Part II review process is initiated for each improvement that is subject to the aforementioned Policy and must provide documentation verifying compliance.
15. The Applicant acknowledges that it is the policy of the City to maximize opportunities for Minority- and Women-owned Business Enterprises ("M/WBEs") and city residents to compete for contracts and jobs on construction projects approved through the planned development process. To assist the City in promoting and tracking such M/WBE and city resident participation, an applicant for planned development approval shall provide information at three points in the city approval process. First, the applicant must submit to DPD, as part of its application for planned development approval, an M/WBE Participation Proposal. The M/WBE Participation Proposal must identify the applicant's goals for participation of certified M/WBE firms in the design, engineering and construction of the project, and of city residents in the construction work. The City encourages goals of (i) 26 percent MBE and 6 percent WBE participation (measured against the total construction budget for the project or any phase thereof), and (ii) 50 percent city resident hiring (measured against the total construction work hours for the project or any phase thereof). The M/WBE Participation Proposal must include a description, of the applicant's proposed outreach plan designed to inform M/WBEs and city residents of job and contracting opportunities. Second, at the time of the applicant's submission for Part II permit review for the project or any phase thereof, the applicant must submit to DPD (a) updates (if any) to the applicant's preliminary outreach plan, (b) a description of the applicant's outreach efforts and evidence of such outreach, including, without limitation, copies of certified letters to M/WBE contractor associations and the ward office of the alderman in which the project is located and receipts thereof; (c) responses to the applicant's outreach efforts, and (d) updates (if any) to the applicant's M/WBE and city resident participation goals. Third, prior to issuance of a Certificate of Occupancy for the project or any phase thereof, the applicant must provide DPD with the actual level of M/WBE and city resident participation in the project or any phase thereof, and evidence of such participation. In addition to the foregoing, DPD may request such additional information as the department determines may be necessary or useful in evaluating the extent to which M/WBEs and city residents are informed of and utilized in planned development projects. All such information will be provided in a form acceptable to the Zoning Administrator. DPD will report the data it collects regarding projected and actual employment of M/WBEs and city residents in planned development projects twice yearly to the Chicago Plan Commission and annually to the Chicago City Council and the Mayor.

16. This Planned Development shall be governed by Section 17-13-0612. Should this Planned Development ordinance lapse, the Zoning Administrator shall initiate a zoning map amendment to rezone the Property to Light Industry District M2-1.

[Existing Zoning and Land-Use Map; Aerial Map; Boundary Map Exhibit; Plat of Survey; Site Plan; Vehicular and Loading Access Plans; Landscape Plans; Entrance Plan; and Inbound and Outbound Gate Details referred to in these Plan of Development Statements printed on pages 25677 through 25688 of this *Journal*.]

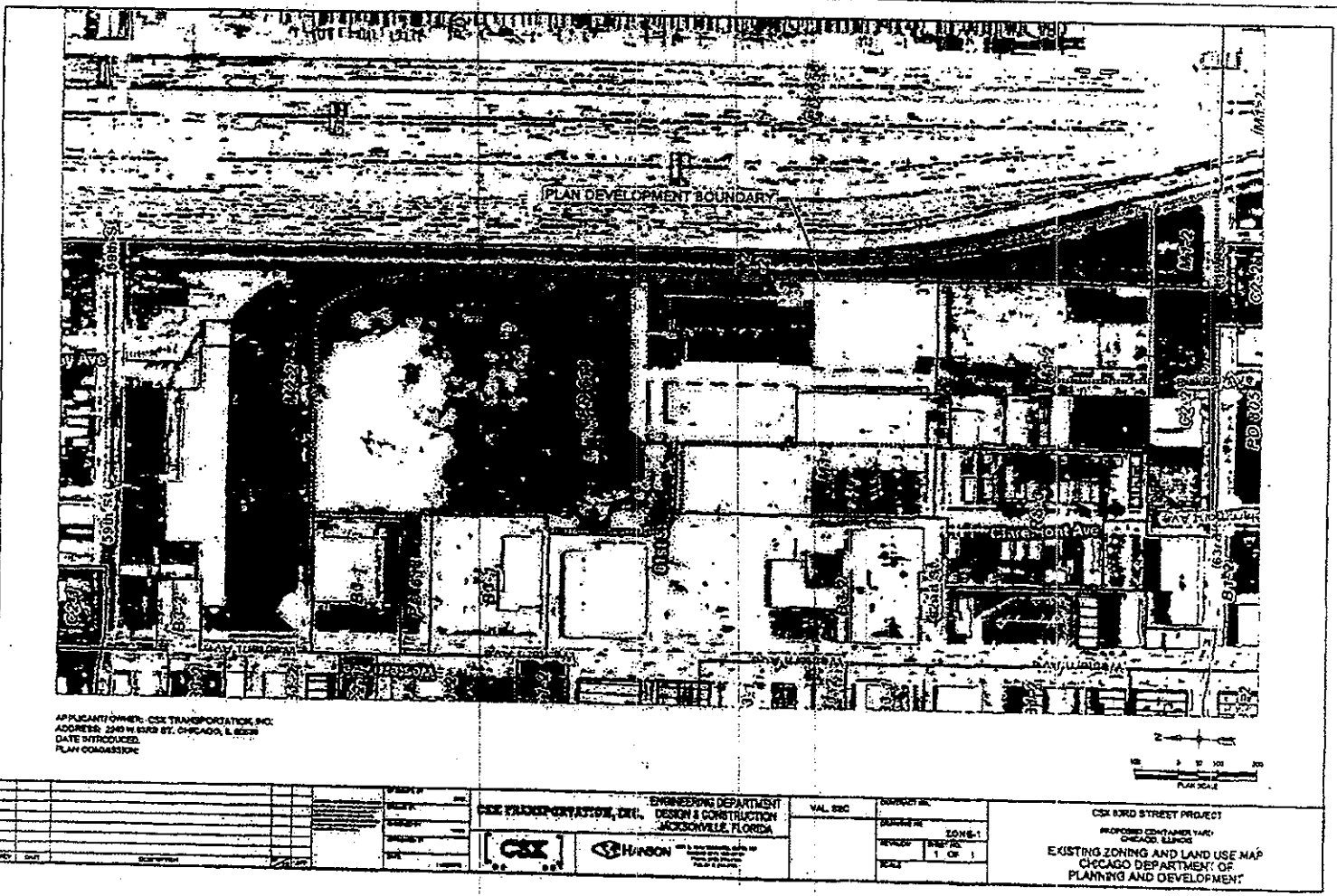
Bulk Regulations and Data Table referred to in these Plan of Development Statements reads as follows:

Manufacturing Planned Development No. 1483.

Bulk Regulations And Data Table.

Net Site Area:	967,903 square feet (22.22 acres)
Maximum Floor Area Ratio for Total Net Site Area:	0.01 (9,679 square feet)
Maximum Number of Dwelling Units:	None permitted
Minimum Number of Off-Street Parking Spaces:	2 automobile; 2 bicycle. Bicycle spaces may be located off site
Minimum Width of Landscaped Buffer Adjacent to Public Ways:	In substantial accordance with the Site and Landscape Plan
Maximum Percentage of Site Coverage:	In substantial accordance with the Perimeter Landscape Plan
Minimum Required Building Setbacks:	In substantial accordance with the Site and Landscape Plan
Maximum Permitted Building Height:	No buildings

Final for Publication



APPLICANT/OWNER: CSX TRANSPORTATION, INC.
 ADDRESS: 2340 W. 83RD ST., CHICAGO, IL 60628
 DATE INTRODUCED:
 PLAN COMMISSION:

NO.	DATE	DESCRIPTION

		ENGINEERING DEPARTMENT	VAL. SEC.	CONTRACT NO.
		DESIGN & CONSTRUCTION		
JACKSONVILLE, FLORIDA		DISTRICT NO.	ZONE-1	
		SHEET NO.	1 OF 1	

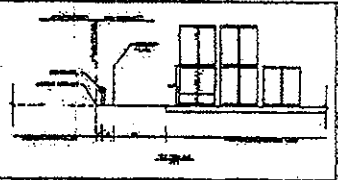
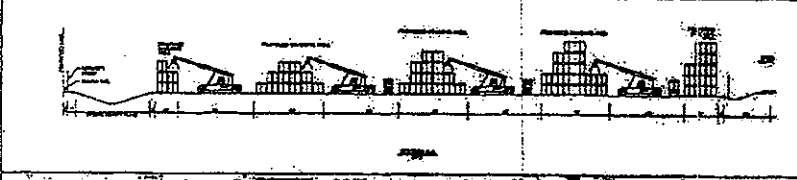
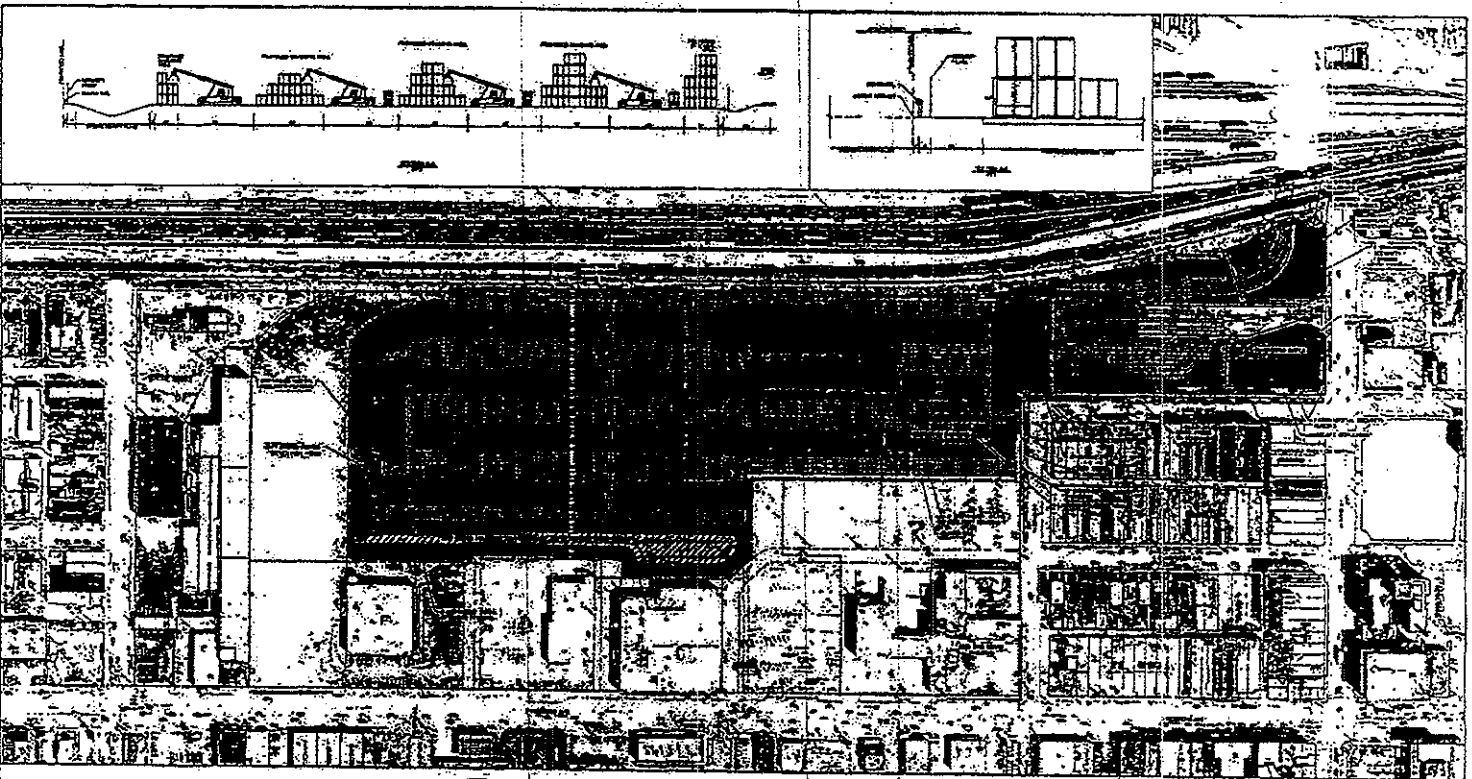
CSX 83RD STREET PROJECT
 PROPOSED EDICTAMETERARY
 CHICAGO, ILLINOIS
 EXISTING ZONING AND LAND USE MAP
 CHICAGO DEPARTMENT OF
 PLANNING AND DEVELOPMENT

12/16/2020

REPORTS OF COMMITTEES

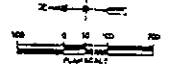
25677

Final for Publication



APPLICANT OWNER: CEX TRANSPORTATION, INC.
 ADDRESS: 2240 W EURO ST, CHICAGO, IL 60616
 DATE INTRODUCED:
 PLAN COMMISSION:

<ul style="list-style-type: none"> Proposed Building Footprint Proposed Parking Proposed Driveway Proposed Sidewalk Proposed Street Proposed Utility Proposed Easement Proposed Right-of-Way Proposed Other 	<ul style="list-style-type: none"> Existing Building Footprint Existing Parking Existing Driveway Existing Sidewalk Existing Street Existing Utility Existing Easement Existing Right-of-Way Existing Other
--	--



NO.	DESCRIPTION	DATE	BY

CEX TRANSPORTATION, INC.
 ENGINEERING DEPARTMENT
 DESIGN & CONSTRUCTION
 JACKSONVILLE, FLORIDA

CEX **HANSON**

VAL. SEC.	CONTRACT NO.

CEX ERFD STREET PROJECT
 PROPOSED CONTAINER YARD
 CHICAGO, ILLINOIS

SITE PLAN

12/16/2020

REPORTS OF COMMITTEES

25681

CHICAGO BOX STAMP

REVISIONS

63rd STREET PROJECT
PROPOSED CONTAINER YARD

IFR

LANDSCAPE PLAN

DATE: 11/11/2020
DRAWN BY: J. B. [illegible]
CHECKED BY: [illegible]
SCALE: AS SHOWN
PROJECT NO.: 1918 5072A

NOTES:

1. ALL DIMENSIONS ARE TO FACE UNLESS NOTED OTHERWISE.

2. ALL PLANTING IS TO BE INSTALLED AS SHOWN.

3. ALL MATERIALS TO BE USED SHALL BE APPROVED BY THE ARCHITECT.

4. ALL WORK SHALL BE IN ACCORDANCE WITH THE CITY OF CHICAGO SPECIFICATIONS.

5. ALL UTILITIES SHALL BE MAINTAINED AND PROTECTED.

6. ALL CONSTRUCTION SHALL BE COMPLETED WITHIN THE SPECIFIED TIME FRAME.

7. ALL MATERIALS SHALL BE STORED PROPERLY ON-SITE.

8. ALL WORK SHALL BE SUBJECT TO INSPECTION AND APPROVAL BY THE ARCHITECT.

9. ALL PLANTING SHALL BE WATERED AND MAINTAINED THROUGHOUT THE CONSTRUCTION PERIOD.

10. ALL CONSTRUCTION SHALL BE COMPLETED WITHIN THE SPECIFIED TIME FRAME.

11. ALL MATERIALS SHALL BE STORED PROPERLY ON-SITE.

12. ALL WORK SHALL BE SUBJECT TO INSPECTION AND APPROVAL BY THE ARCHITECT.

13. ALL PLANTING SHALL BE WATERED AND MAINTAINED THROUGHOUT THE CONSTRUCTION PERIOD.

14. ALL CONSTRUCTION SHALL BE COMPLETED WITHIN THE SPECIFIED TIME FRAME.

15. ALL MATERIALS SHALL BE STORED PROPERLY ON-SITE.

16. ALL WORK SHALL BE SUBJECT TO INSPECTION AND APPROVAL BY THE ARCHITECT.

17. ALL PLANTING SHALL BE WATERED AND MAINTAINED THROUGHOUT THE CONSTRUCTION PERIOD.

18. ALL CONSTRUCTION SHALL BE COMPLETED WITHIN THE SPECIFIED TIME FRAME.

19. ALL MATERIALS SHALL BE STORED PROPERLY ON-SITE.

20. ALL WORK SHALL BE SUBJECT TO INSPECTION AND APPROVAL BY THE ARCHITECT.

LEGEND

1. 1" = 1' SCALE

2. 1/4" = 1' SCALE

3. 1/8" = 1' SCALE

4. 1/16" = 1' SCALE

5. 1/32" = 1' SCALE

6. 1/64" = 1' SCALE

7. 1/128" = 1' SCALE

8. 1/256" = 1' SCALE

9. 1/512" = 1' SCALE

10. 1/1024" = 1' SCALE

11. 1/2048" = 1' SCALE

12. 1/4096" = 1' SCALE

13. 1/8192" = 1' SCALE

14. 1/16384" = 1' SCALE

15. 1/32768" = 1' SCALE

16. 1/65536" = 1' SCALE

17. 1/131072" = 1' SCALE

18. 1/262144" = 1' SCALE

19. 1/524288" = 1' SCALE

20. 1/1048576" = 1' SCALE

21. 1/2097152" = 1' SCALE

22. 1/4194304" = 1' SCALE

23. 1/8388608" = 1' SCALE

24. 1/16777216" = 1' SCALE

25. 1/33554432" = 1' SCALE

26. 1/67108864" = 1' SCALE

27. 1/134217728" = 1' SCALE

28. 1/268435456" = 1' SCALE

29. 1/536870912" = 1' SCALE

30. 1/1073741824" = 1' SCALE

31. 1/2147483648" = 1' SCALE

32. 1/4294967296" = 1' SCALE

33. 1/8589934592" = 1' SCALE

34. 1/17179869184" = 1' SCALE

35. 1/34359738368" = 1' SCALE

36. 1/68719476736" = 1' SCALE

37. 1/137438953472" = 1' SCALE

38. 1/274877906944" = 1' SCALE

39. 1/549755813888" = 1' SCALE

40. 1/1099511627776" = 1' SCALE

41. 1/2199023255552" = 1' SCALE

42. 1/4398046511104" = 1' SCALE

43. 1/8796093022208" = 1' SCALE

44. 1/17592186044416" = 1' SCALE

45. 1/35184372088832" = 1' SCALE

46. 1/70368744177664" = 1' SCALE

47. 1/140737488355328" = 1' SCALE

48. 1/281474976710656" = 1' SCALE

49. 1/562949953421312" = 1' SCALE

50. 1/1125899906842624" = 1' SCALE

51. 1/2251799813685248" = 1' SCALE

52. 1/4503599627370496" = 1' SCALE

53. 1/9007199254740992" = 1' SCALE

54. 1/18014398509481984" = 1' SCALE

55. 1/36028797018963968" = 1' SCALE

56. 1/72057594037927936" = 1' SCALE

57. 1/144115188075855872" = 1' SCALE

58. 1/288230376151711744" = 1' SCALE

59. 1/576460752303423488" = 1' SCALE

60. 1/1152921504606846976" = 1' SCALE

61. 1/2305843009213693952" = 1' SCALE

62. 1/4611686018427387904" = 1' SCALE

63. 1/9223372036854775808" = 1' SCALE

64. 1/18446744073709551616" = 1' SCALE

65. 1/36893488147419103232" = 1' SCALE

66. 1/73786976294838206464" = 1' SCALE

67. 1/147573952589676412928" = 1' SCALE

68. 1/295147905179352825856" = 1' SCALE

69. 1/590295810358705651712" = 1' SCALE

70. 1/1180591620717411303424" = 1' SCALE

71. 1/2361183241434822606848" = 1' SCALE

72. 1/4722366482869645213696" = 1' SCALE

73. 1/9444732965739290427392" = 1' SCALE

74. 1/18889465931478580854784" = 1' SCALE

75. 1/37778931862957161709568" = 1' SCALE

76. 1/75557863725914323419136" = 1' SCALE

77. 1/151115727451828646838272" = 1' SCALE

78. 1/302231454903657293676544" = 1' SCALE

79. 1/604462909807314587353088" = 1' SCALE

80. 1/1208925819614629174706176" = 1' SCALE

81. 1/2417851639229258349412352" = 1' SCALE

82. 1/4835703278458516698824704" = 1' SCALE

83. 1/9671406556917033397649408" = 1' SCALE

84. 1/19342813113834066795298816" = 1' SCALE

85. 1/38685626227668133590597632" = 1' SCALE

86. 1/77371252455336267181195264" = 1' SCALE

87. 1/154742504910672534362390528" = 1' SCALE

88. 1/309485009821345068724781056" = 1' SCALE

89. 1/618970019642690137449562112" = 1' SCALE

90. 1/1237940039285380274899124224" = 1' SCALE

91. 1/2475880078570760549798248448" = 1' SCALE

92. 1/4951760157141521099596496896" = 1' SCALE

93. 1/9903520314283042199192993792" = 1' SCALE

94. 1/19807040628566084398385987584" = 1' SCALE

95. 1/39614081257132168796771975168" = 1' SCALE

96. 1/79228162514264337593543950336" = 1' SCALE

97. 1/158456325028528675187087900672" = 1' SCALE

98. 1/316912650057057350374175801344" = 1' SCALE

99. 1/633825300114114700748351602688" = 1' SCALE

100. 1/1267650600228229401496703205376" = 1' SCALE

101. 1/2535301200456458802993406410752" = 1' SCALE

102. 1/5070602400912917605986812821504" = 1' SCALE

103. 1/10141204801825835211973625643008" = 1' SCALE

104. 1/20282409603651670423947251286016" = 1' SCALE

105. 1/40564819207303340847894502572032" = 1' SCALE

106. 1/81129638414606681695789005144064" = 1' SCALE

107. 1/162259276829213363391578010288128" = 1' SCALE

108. 1/324518553658426726783156020576256" = 1' SCALE

109. 1/649037107316853453566312041152512" = 1' SCALE

110. 1/1298074214633706907132624082305024" = 1' SCALE

111. 1/2596148429267413814265248164610048" = 1' SCALE

112. 1/5192296858534827628530496329220096" = 1' SCALE

113. 1/10384593717069655257060992658440192" = 1' SCALE

114. 1/20769187434139310514121985316880384" = 1' SCALE

115. 1/41538374868278621028243970633760768" = 1' SCALE

116. 1/83076749736557242056487941267521536" = 1' SCALE

117. 1/166153499473114484112975882535043072" = 1' SCALE

118. 1/332306998946228968225951765070086144" = 1' SCALE

119. 1/664613997892457936451903530140172288" = 1' SCALE

120. 1/13292279957849158729038070602803456" = 1' SCALE

121. 1/26584559915698317458076141205606912" = 1' SCALE

122. 1/53169119831396634916152282411213824" = 1' SCALE

123. 1/106338239662793269832304564822427648" = 1' SCALE

124. 1/212676479325586539664609129644855296" = 1' SCALE

125. 1/425352958651173079329218259289710592" = 1' SCALE

126. 1/850705917302346158658436518579421184" = 1' SCALE

127. 1/1701411834604692317316873037158842368" = 1' SCALE

128. 1/3402823669209384634633746074317684736" = 1' SCALE

129. 1/6805647338418769269267492148635369472" = 1' SCALE

130. 1/13611294676837538538534984297270738944" = 1' SCALE

131. 1/27222589353675077077069968594541477888" = 1' SCALE

132. 1/54445178707350154154139937189082955776" = 1' SCALE

133. 1/108890357414700308308279874378165911552" = 1' SCALE

134. 1/217780714829400616616559748756331823104" = 1' SCALE

135. 1/435561429658801233233119497512663646208" = 1' SCALE

136. 1/871122859317602466466238995025327292416" = 1' SCALE

137. 1/1742245718635204932932477990050654848" = 1' SCALE

138. 1/3484491437270409865864955980101309696" = 1' SCALE

139. 1/6968982874540819731729911960202619392" = 1' SCALE

140. 1/13937965749081639463459823920405238784" = 1' SCALE

141. 1/27875931498163278926919647840810477568" = 1' SCALE

142. 1/55751862996326557853839295681620955136" = 1' SCALE

143. 1/111503725992653115707678591363241910272" = 1' SCALE

144. 1/223007451985306231415357182726483820544" = 1' SCALE

145. 1/446014903970612462830714365452967641088" = 1' SCALE

146. 1/892029807941224925661428730905935282176" = 1' SCALE

147. 1/1784059615882449851322857461811870564352" = 1' SCALE

148. 1/3568119231764899702645714923623741128704" = 1' SCALE

149. 1/7136238463529799405291429847247482257408" = 1' SCALE

150. 1/14272476927059598810582859694494964514816" = 1' SCALE

151. 1/28544953854119197621165719388989929029632" = 1' SCALE

152. 1/57089907708238395242331438777979858059264" = 1' SCALE

153. 1/114179815416476790484662877555959716118528" = 1' SCALE

154. 1/228359630832953580969325755111919432237056" = 1' SCALE

155. 1/456719261665907161938651510223838864474112" = 1' SCALE

156. 1/913438523331814323877303020447677728948224" = 1' SCALE

157. 1/182687704666362864775460604089535545789648" = 1' SCALE

158. 1/365375409332725729550921208179071091578896" = 1' SCALE

159. 1/730750818665451459101842416358142183157792" = 1' SCALE

160. 1/1461501637330902918203684832716284362315584" = 1' SCALE

161. 1/2923003274661805836407369665432568724631168" = 1' SCALE

162. 1/5846006549323611672814739330865137449262336" = 1' SCALE

163. 1/11692013098647223345629478661730274898524672" = 1' SCALE

164. 1/2338402619729444669125895732346054979704944" = 1' SCALE

165. 1/4676805239458889338251791464692109959409888" = 1' SCALE

166. 1/9353610478917778676503582929384219918819776" = 1' SCALE

167. 1/18707220957835557353007165858768439837639552" = 1' SCALE

168. 1/37414441915671114706014331717536879675279104" = 1' SCALE

169. 1/74828883831342229412028663435073759350558208" = 1' SCALE

170. 1/149657767662684458824057326870147518701116416" = 1' SCALE

171. 1/299315535325368917648114653740295037402232832" = 1' SCALE

172. 1/5986310706507378352962293074805900748044656" = 1' SCALE

173. 1/11972621413014756705924586149611801496089312" = 1' SCALE

174. 1/23945242826029513411849172299223602992178624" = 1' SCALE

175. 1/47890485652059026823698344598447205984357248" = 1' SCALE

176. 1/95780971304118053647396689196894411968714496" = 1' SCALE

177. 1/191561942608236107294793373993788839377428928" = 1' SCALE

178. 1/383123885216472214589586747987577678754857856" = 1' SCALE

179. 1/766247770432944429179173495975155357509715712" = 1' SCALE

180. 1/1532495540865888858358346991950310715019431424" = 1' SCALE

181. 1/3064991081731777716716693983900621430038862848" = 1' SCALE

182. 1/612998216346355543343338796780124286007772576" = 1' SCALE

183. 1/1225996432692711086686677593560248572015545152" = 1' SCALE

184. 1/2451992865385422173373355187120497144031090304" = 1' SCALE

185. 1/4903985730770844346746710374240994288062180608" = 1' SCALE

186. 1/9807971461541688693493420748481988576124361216" = 1' SCALE

187. 1/19615942922883377386986841496963977152248722432" = 1' SCALE

188. 1/39231885845766754773973682993927954304497444864" = 1' SCALE

189. 1/78463771691533509547947365987855908608994909728" = 1' SCALE

190. 1/156927543383067019095894731975711817217989819456" = 1' SCALE

191. 1/313855086766134038191789463951423644435979638912" = 1' SCALE

192. 1/627710173532268076383578927902847288871959277824" = 1' SCALE

193. 1/1255420347064536152767157855805694577743918555648" = 1' SCALE

194. 1/2510840694129072305534315711611389155487837111296" = 1' SCALE

195. 1/5021681388258144611068631423222778310975674222592" = 1' SCALE

196. 1/10043362776516289222137262846445566221951348445184" = 1' SCALE

197. 1/20086725553032578444274525692891132443902696890368" = 1' SCALE

198. 1/40173451106065156888549051385782264887805393780736" = 1' SCALE

199. 1/80346902212130313777098102771564529775610787561472" = 1' SCALE

200. 1/1606938044242606275441962055431290595512215751224" = 1' SCALE

201. 1/3213876088485212550883924110862581191024431502448" = 1' SCALE

202. 1/6427752176970425101767848221725162382048863004896" = 1' SCALE

203. 1/12855504353940850203535696443450324764097726009792" = 1' SCALE

204. 1/25711008707881700407071392886900649528195452019584" = 1' SCALE

205. 1/51422017415763400814142785773801299056390904039168" = 1' SCALE

206. 1/102844034831526801628285571547602598112781808078336" = 1' SCALE

207. 1/205688069663053603256571143095205196225563616156672" = 1' SCALE

208. 1/411376139326107206513142286190410392451127232313344" = 1' SCALE

209. 1/822752278652214413026284572380820784902254464626688" = 1' SCALE

210. 1/1645504557304428826052569144761641569804509129253376" = 1' SCALE

211. 1/3291009114608857652105138289523283139609018258506752" = 1' SCALE

212. 1/6582018229217715304210276579046566292018036517013504" = 1' SCALE

213. 1/13164036458435430608420553158093132840366073034027008" = 1' SCALE

214. 1/26328072916870861216841106316186265680732146068054016" = 1' SCALE

215. 1/52656145833741722433682212632372531361464292136108032" = 1' SCALE

216. 1/1053122916674834448673644252647450672292858427222064" = 1' SCALE

217. 1/2106245833349668897347288505294901344585716854444128" = 1' SCALE

218. 1/4212491666699337794694577010589802689171433708888256" = 1' SCALE

219. 1/8424983333398675589389154021179605378342867417776512" = 1' SCALE

220. 1/16849966666797351178778308042359210776685734835553024" = 1' SCALE

221. 1/33699933333594702357556616084718421553371469671106048" = 1' SCALE

222. 1/67399866667189404715113232169436843086742939342212096" = 1' SCALE

223. 1/134799733334378809430226464338873686174885878684424192" = 1' SCALE

224. 1/269599466668757618860452928677747372349771757368848384" = 1' SCALE

225. 1/539198933337515237720905857355494744699543514737696768" = 1' SCALE

226. 1/1078397866675230475441811714710989493399087029475393536" = 1' SCALE

227. 1/2156795733350460950883623429421978986798174058950787072" = 1' SCALE

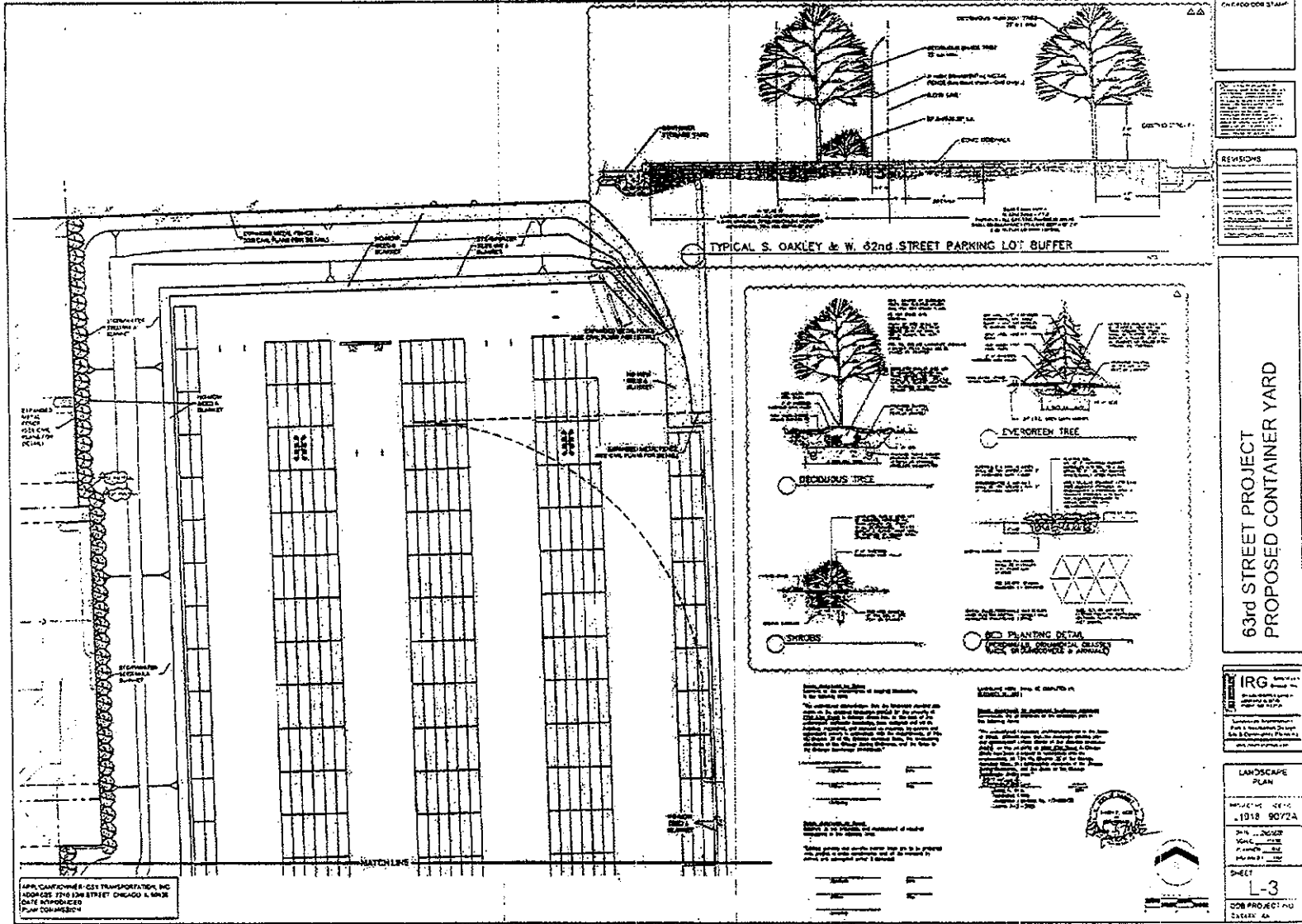
228. 1/4313591466700921901767246858843957973596348117901574144" = 1' SCALE

229. 1/8627182933401843803534493717687915947192696235803148288" = 1' SCALE

230. 1/17254365866803687607068987435375831894385392471606296576" = 1' SCALE

231. 1/34508731733607375214137974870751663788770784943212593152" =

Final for Publication



12/16/2020

REPORTS OF COMMITTEES

25685

