

PD 1482

Table of Contents

10/07/2020 PD Adoption **2**
 Ordinance 2
 Statements 2
 Bulk Table 8
 Exhibits 9

10/7/2020

REPORTS OF COMMITTEES

22085

20392

Reclassification Of Area Shown On Map No. 12-1.
(As Amended)
(Application No. 20392)
(Common Address: 4800 -- 4858 S. Western Ave.
And 2401 -- 2559 W. 48th St.)

PD1482

[SO2020-1899]

Be It Ordained by the City Council of the City of Chicago:

SECTION 1. Title 17 of the Municipal Code of Chicago, the Chicago Zoning Ordinance, is hereby amended by changing all the M2-2 Light Industry District and C1-2 Neighborhood Commercial District symbols and indications as shown on Map Number 12-1 in the area bounded by:

West 48th Street; South Western Avenue; a line 617.85 feet south of and parallel to West 48th Street; a line 200 feet west of and parallel to South Western Avenue; a line 597.85 feet south of and parallel to West 48th Street; a line 1,281.73 feet west of and parallel to South Western Avenue; the south and east line of South Rockwell Street as dedicated; and the east line of South Rockwell Street as dedicated,

to the designation of POS-1 Parks and Open Space District and a corresponding use district is hereby established in the area above described.

SECTION 2. Title 17 of the Municipal Code of Chicago, the Chicago Zoning Ordinance, is hereby amended by changing all the POS-1 Parks and Open Space District symbols and indications established in Section 1 above to the designation of Planned Development Number 1482, which is hereby established in the area above described, subject to such use and bulk regulations as are set forth in the Plan of Development attached herewith and made a part hereof and to no others.

SECTION 3. This ordinance shall be in force and effect from after its passage and due publication.

Plan Development Statements referred to in this ordinance read as follows:

Planned Development Statements.

1. The area delineated herein as Planned Development Number 1482 ("Planned Development") consists of approximately 758,722 square feet of property which is depicted on the attached Planned Development Boundary and Property Line Map ("Property") and is owned or controlled by the Applicant, Chicago Park District.

2. The requirements, obligations and conditions contained within this Planned Development shall be binding upon the Applicant, its successors and assigns and, if different than the Applicant, the legal titleholders and any ground lessors. All rights granted hereunder to the Applicant shall inure to the benefit of the Applicant's successors and assigns and, if different than the Applicant, the legal titleholder and any ground lessors. Furthermore, pursuant to the requirements of Section 17-8-0400 of the Chicago Zoning Ordinance, the Property, at the time of application for amendments, modifications or changes (administrative, legislative or otherwise) to this Planned Development are made, shall be under single ownership or designated control. Single designated control is defined in Section 17-8-0400.
3. All applicable official reviews, approvals or permits are required to be obtained by the Applicant or its successors, assignees or grantees. Any dedication or vacation of streets or alleys or grants of easements or any adjustment of the right-of-way shall require a separate submittal to the Department of Transportation on behalf of the Applicant or its successors, assigns or grantees.

Any requests for grants of privilege, or any items encroaching on the public way, shall be in compliance with the Planned Development.

Ingress or egress shall be pursuant to the Planned Development and may be subject to the review and approval of the Departments of Planning and Development and Transportation. Closure of all or any public street or alley during demolition or construction shall be subject to the review and approval of the Department of Transportation.

Pursuant to a negotiated and executed Perimeter Restoration Agreement ("Agreement") by and between the Department of Transportation's Division of Infrastructure Management and the Applicant, the Applicant shall provide improvements and restoration of all public way adjacent to the Property, which may include, but not be limited to, the following as shall be reviewed and determined by the Department of Transportation's Division of Infrastructure Management:

- Full width of streets
- Full width of alleys
- Curb and gutter
- Pavement markings
- Sidewalks
- ADA crosswalk ramps
- Parkway and landscaping

The Perimeter Restoration Agreement must be executed prior to any Department of Transportation and Planned Development Part II review permitting. The Agreement shall reflect that all work must comply with current Rules and Regulations and must be designed and constructed in accordance with the Department of Transportation's Construction Standards for Work in the Public Way and in compliance with the Municipal Code of Chicago Chapter 10-20. Design of said improvements should follow the Department of Transportation's Rules and Regulations for Construction in the Public Way as well as The Street and Site Plan Design Guidelines. Any variation in scope or design of public way improvements and restoration must be approved by the Department of Transportation.

Upon review and approval by IDOT, a new traffic signal shall be designed and installed at the intersection of 48th Place and Western Avenue at the Applicant's expense or through alternative financing sources prior to Certificate of Occupancy.

4. This Plan of Development consists of seventeen (17) Statements; a Bulk Regulations Table; an Existing Zoning Map; an Existing Land-Use Map; a Planned Development Boundary and Property Line Map; Site Plan; a Ground Level Plan; an Upper Level Plan; a Roof Level Plan; a Landscape Plan; and Building Elevations (North, South, East and West) prepared by John Ronan Architects and dated April 15, 2020, submitted herein. Full-sized copies of the Site Plan, Landscape Plan and Building Elevations are on file with the Department of Planning and Development. In any instance where a provision of this Planned Development conflicts with the Chicago Building Code, the Building Code shall control. This Planned Development conforms to the intent and purpose of the Chicago Zoning Ordinance, and all requirements thereto, and satisfies the established criteria for approval as a Planned Development. In case of a conflict between the terms of this Planned Development ordinance and the Chicago Zoning Ordinance, this Planned Development shall control.
5. The following uses are permitted in the area delineated herein as a Planned Development Number 1482: office; day care; arboretums and botanical gardens; band shells and outdoor theaters; batting cage; bowling alley; community center, recreation building and similar assembly use; community garden; composting; conservatories and greenhouses; dog park; driving range; forest or nature preserve; ice skating rink (indoor and outdoor); miniature golf; passive open space; playgrounds including water play areas; playing courts; playing fields (indoor and outdoor); skate park; swimming pools; tennis courts (indoor and outdoor); trails for hiking, bicycling, or running; cultural exhibits and libraries; food and beverage retail sales; eating and drinking establishments including incidental liquor sales; field house, locker rooms or other similar buildings that support primary outdoor recreation areas; off-street parking, accessory and non-accessory; restrooms; storage and maintenance areas/buildings; wireless communication facilities co-located and freestanding; and minor, entertainment and spectator sports including indoor special event including incidental liquor sales, small venue and medium venue including incidental liquor sales, banquet or meeting hall including incidental liquor sales; sports and recreation, participant, including outdoor, indoor, and children's play center; and all other accessory and related uses.

6. On-premises signs and temporary signs, such as construction and marketing signs, shall be permitted within the Planned Development, subject to the review and approval of the Department of Planning and Development. Corporate sponsorship signage may be permitted within the Planned Development subject to approval by the Chicago Park District Board of Directors or their official designee and also subject to the review and approval of the Department of Planning and Development as a minor change in accordance with Section 17-13-0611.
7. For purposes of height measurement, the definitions in the Chicago Zoning Ordinance shall apply. The height of any building shall also be subject to height limitations, if any, established by the Federal Aviation Administration.
8. The maximum permitted Floor Area Ratio ("FAR") for the Property shall be in accordance with the attached Bulk Regulations and Data Table. For the purpose of FAR calculations and measurements, the definitions in the Zoning Ordinance shall apply. The permitted FAR identified in the Bulk Regulations and Data Table has been determined using a net site area of 758,722 square feet and a base FAR of 0.19.
9. Upon review and determination, Part II review, pursuant to Section 17-13-0610, a Part II review fee shall be assessed by the Department of Planning and Development. The fee, as determined by staff at the time, is final and binding on the Applicant and must be paid to the Department of Revenue prior to the issuance of any Part II approval.
10. Prior to Part II approval (Section 17-13-0610 of the Chicago Zoning Ordinance), the Applicant shall submit a site plan, landscape plan and building elevations for the specific project for review and approval by the Department of Planning and Development ("DPD"). Review and approval by DPD is intended to assure that specific development components substantially conform with the Planned Development ("P.D.") and to assist the City in monitoring ongoing development. Site Plan Approval Submittals (Section 17-13-0800) need only include that portion of the Property for which approval is being sought by the Applicant. The site plan provided shall include all dimensioned and planned street rights-of-way.

No Part II approval for any portion of the Property shall be granted until Site Plan Approval has been granted. Following approval by DPD, the approved Site Plan Approval Submittals, supporting data and materials shall be made part of the main file and shall be deemed to be an integral part of the P.D. This Planned Development constitutes Site Plan Approval for the proposed Chicago Park District Headquarters.

After approval of a Site Plan, changes or modifications may be made pursuant to the provisions of Statement Number 13. In the event of any inconsistency between approved plans and the terms of the P.D., the terms of the P.D. shall govern. Any Site Plan Approval Submittals shall, at a minimum, provide the following information:

- fully-dimensioned site plan (including a footprint of the proposed improvements);

- fully-dimensioned building elevations;
 - fully-dimensioned landscape plan(s); and
 - statistical information applicable to the subject property, including floor area, the applicable floor area ratio, uses to be established, building heights and setbacks.
 - Site Plan Approval Submittals shall include all other information necessary to illustrate substantial conformance to the P.D.
11. The Site and Landscape Plans shall be in substantial conformance with the Landscape Ordinance and any other corresponding regulations and guidelines, including Section 17-13-0800. Final landscape plan review and approval will be by the Department of Planning and Development. Any interim reviews associated with site plan review or Part II reviews are conditional until final Part II approval.
 12. The Applicant shall comply with Rules and Regulations for the Maintenance of Stockpiles promulgated by the Commissioners of the Departments of Streets and Sanitation, Fleet and Facility Management and Buildings, under Section 13-32-085, or any other provision of the Municipal Code of Chicago.
 13. The terms and conditions of development under this Planned Development ordinance may be modified administratively, pursuant to Section 17-13-0611-A, by the Zoning Administrator upon the application for such a modification by the Applicant, its successors and assigns and, if different than the Applicant, the legal titleholders and any ground lessors.
 14. The Applicant acknowledges that it is in the public interest to design, construct and maintain the project in a manner which promotes, enables and maximizes universal access throughout the Property. Plans for all buildings and improvements on the Property shall be reviewed and approved by the Mayor's Office for People with Disabilities to ensure compliance with all applicable laws and regulations related to access for persons with disabilities and to promote the highest standard of accessibility.
 15. The Applicant acknowledges that it is in the public interest to design, construct, renovate and maintain all buildings in a manner that provides healthier indoor environments, reduces operating costs and conserves energy and natural resources. The Applicant shall obtain the number of points necessary to meet the requirements of the Chicago Sustainable Development Policy, in effect at the time the Part II review process is initiated for each improvement that is subject to the aforementioned policy and must provide documentation verifying compliance.

16. The Applicant acknowledges that it is the policy of the City to maximize opportunities for Minority- and Women-owned Business Enterprises ("M/WBEs") and city residents to compete for contracts and jobs on construction projects approved through the planned development process. To assist the City in promoting and tracking such M/WBE and city resident participation, an applicant for planned development approval shall provide information at three points in the City approval process. First, the applicant must submit to DPD, as part of its application for planned development approval, an M/WBE Participation Proposal. The M/WBE Participation Proposal must identify the applicant's goals for participation of certified M/WBE firms in the design, engineering and construction of the project, and of city residents in the construction work. The City encourages goals of (i) 26 percent MBE and 6 percent WBE participation (measured against the total construction budget for the project or any phase thereof), and (ii) 50 percent city resident hiring (measured against the total construction work hours for the project or any phase thereof). The M/WBE Participation Proposal must include a description of the applicant's proposed outreach plan designed to inform M/WBEs and city residents of job and contracting opportunities. Second, at the time of the applicant's submission for Part II permit review for the project or any phase thereof, the applicant must submit to DPD (a) updates (if any) to the applicant's preliminary outreach plan, (b) a description of the applicant's outreach efforts and evidence of such outreach, including, without limitation, copies of certified letters to M/WBE contractor associations and the ward office of the alderman in which the project is located and receipts thereof, (c) responses to the applicant's outreach efforts, and (d) updates (if any) to the applicant's M/WBE and city resident participation goals. Third, prior to issuance of a Certificate of Occupancy for the project or any phase thereof, the applicant must provide DPD with the actual level of M/WBE and city resident participation in the project or any phase thereof, and evidence of such participation. In addition to the foregoing, DPD may request such additional information as the department determines may be necessary or useful in evaluating the extent to which M/WBEs and city residents are informed of and utilized in planned development projects. All such information will be provided in a form acceptable to the Zoning Administrator. DPD will report the data it collects regarding projected and actual employment of M/WBEs and city residents in planned development projects twice yearly to the Chicago Plan Commission and annually to the Chicago City Council and the Mayor.
17. This Planned Development shall be governed by Section 17-13-0612. Should this Planned Development ordinance lapse, the Zoning Administrator shall initiate a zoning map amendment to rezone the Property to M2-2 and C1-2.

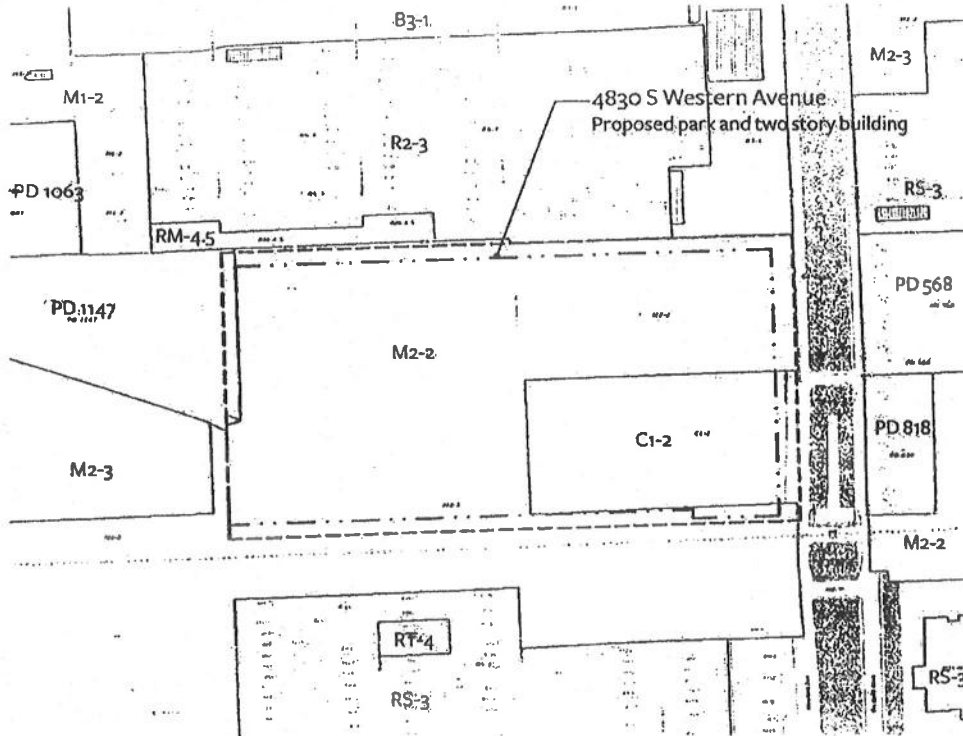
[Existing Zoning Map; Existing Land-Use Map; Boundary Line Map; Right-of-Way Adjustment Map; Site Plan; Ground, Upper and Roof Level Plans; North, South, East and West Building Elevations; and Site Landscape Plans referred to in these Plan of Development Statements printed on pages 22092 through 22102 of this *Journal*.]

Bulk Regulations and Data Table referred to in these Plan of Development Statements reads as follows:

Bulk Regulations And Data Table.

Net Site Area:	758,724 square feet
Area in Public Right-of-Way:	125,763 square feet
Gross Site Area:	884,487 square feet
Maximum Far:	0.19 (144,200 square feet)
Maximum Building Height:	49 feet
Minimum Parking Spaces:	200
Minimum Loading Spaces:	1
Minimum Bicycle Parking Spaces:	80
Setbacks:	
Front Yard:	in accordance with Site Plan
Rear Yard:	in accordance with Site Plan
Side Yards:	in accordance with Site Plan


Final for Publication



EXISTING ZONING MAP

Drawing Legend:

- - - - - Property Line (Net Site Area)
- - - - - Planned Development Boundary Line (Gross Site Area)



APPLICANT: CHICAGO PARK DISTRICT

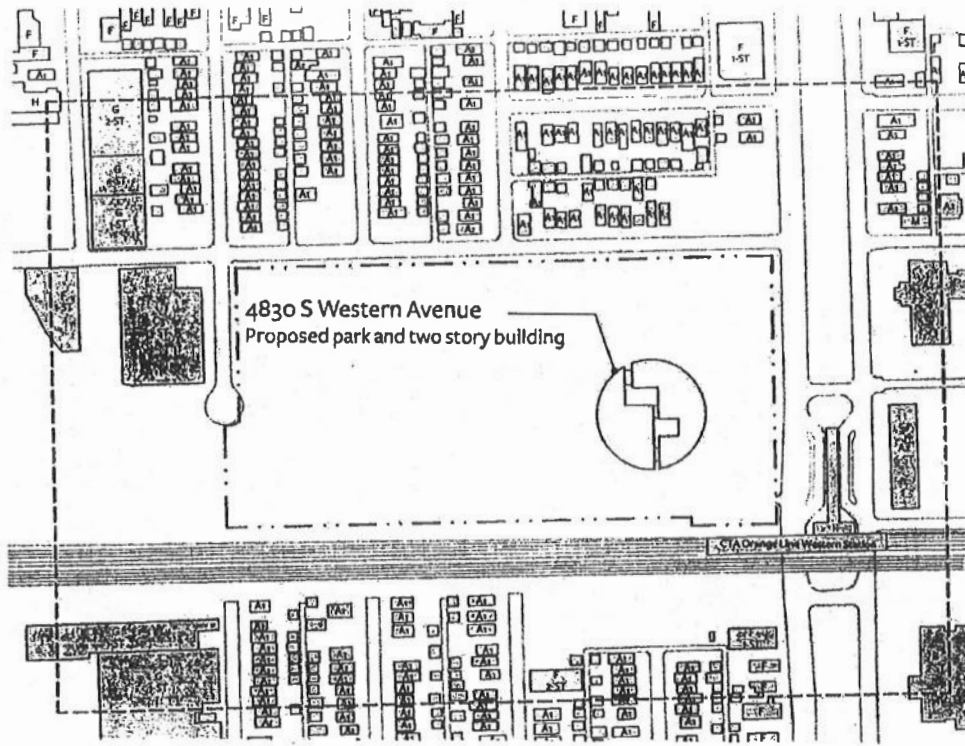
PLANNED DEVELOPMENT #XXXX
CHICAGO PARK DISTRICT - PARK 596

ronan
 John Ronan Architects
 610 N Fairbanks Court
 Chicago, Illinois 60611
 T: 312.951.0600
 wjarch.com

4830 S Western Avenue, Chicago, Illinois, 60609

INTRODUCED: APRIL 15 2020
PLAN COMMISSION: SEPT/NOVEMBER 17 2020

Final for Publication

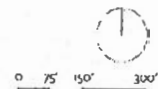


EXISTING LAND USE

Drawing Legend:

- A1 Single Family Residential
- A2 Multi Family Residential
- B Institutional
- C3 Schools
- F Merchandis
- G Industrial
- H Storage Units

- - - - Property Line (Net Site Area)
- - - - 400' Boundary



APPLICANT: CHICAGO PARK DISTRICT

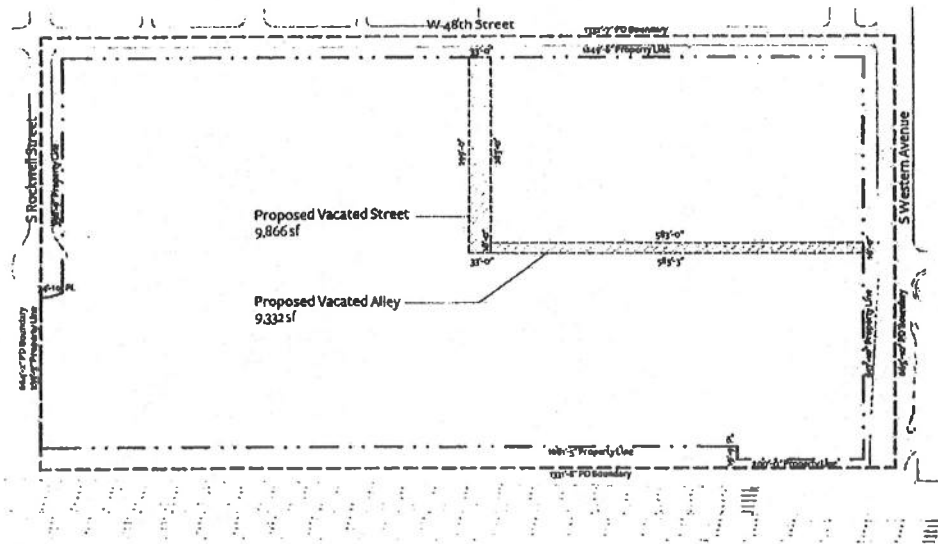
PLANNED DEVELOPMENT #XXXX
CHICAGO PARK DISTRICT - PARK 596

ronan
 John Ronan Architects
 610 N Fairbanks Court
 Chicago, Illinois 60611
 T: 312.931.6600
 www.ronarch.com


4830 S Western Avenue, Chicago, Illinois, 60609

IN: RO11JCS-D APRIL 15 2020
PLAN COMMISSION: SEP 17, MHLR 17 2020

Final for Publication



RIGHT-OF-WAY ADJUSTMENT



APPLICANT: CHICAGO PARK DISTRICT

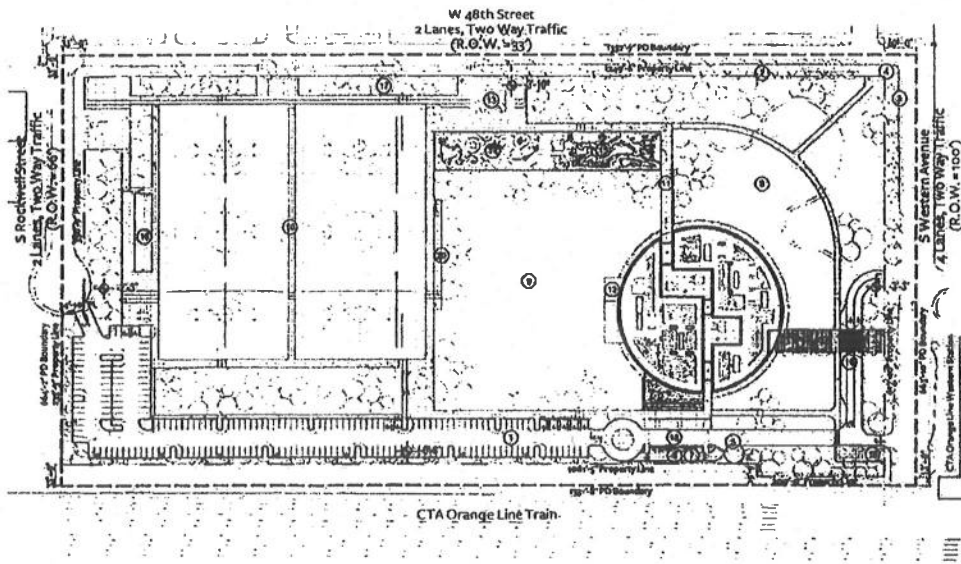
PLANNED DEVELOPMENT #XXXX
CHICAGO PARK DISTRICT - PARK 596

ronan
 John Ronan Architects
 610 N Fairbanks Court
 Chicago, Illinois 60611
 T: 312.951.6600
 www.ronarch.com

4830 S Western Avenue, Chicago, Illinois, 60609

INTRODUCED: APRIL 15, 2020
PLAN COMMISSION: SEPTEMBER 17, 2020

Final for Publication





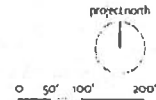
SITE PLAN

Keynote Legend:

- 1. Parking Lot: 200 Spaces (Includes 9 Accessible Spaces)
- 2. Existing Sidewalk
- 3. Existing Street Light
- 4. Existing Fire Hydrant
- 5. New Fire Hydrant
- 6. Trash Enclosure
- 7. Gas Meter and Transformer on Concrete Pad
- 8. Meadow with Path
- 9. Grand Lawn
- 10. Artificial Turf Field
- 11. New Concrete Path with Intermittent Plazas
- 12. Club Room Terrace
- 13. Spray Pool
- 14. Playground
- 15. Nature Play
- 16. Grandstand with Equipment Storage
- 17. Bermed Perimeter Landscape
- 18. Passenger Drop-Off
- 19. Flagpoles
- 20. Stage/Concrete Pad for Deployable Bleachers

Drawing Legend:

- - - - Property Line (Net Site Area)
- - - - Planned Development Boundary Line (Gross Site Area)
-  Proposed Street Tree in Flush Tree Grate
-  Proposed Shade/Ornamental Tree



APPLICANT-CHICAGO PARK DISTRICT

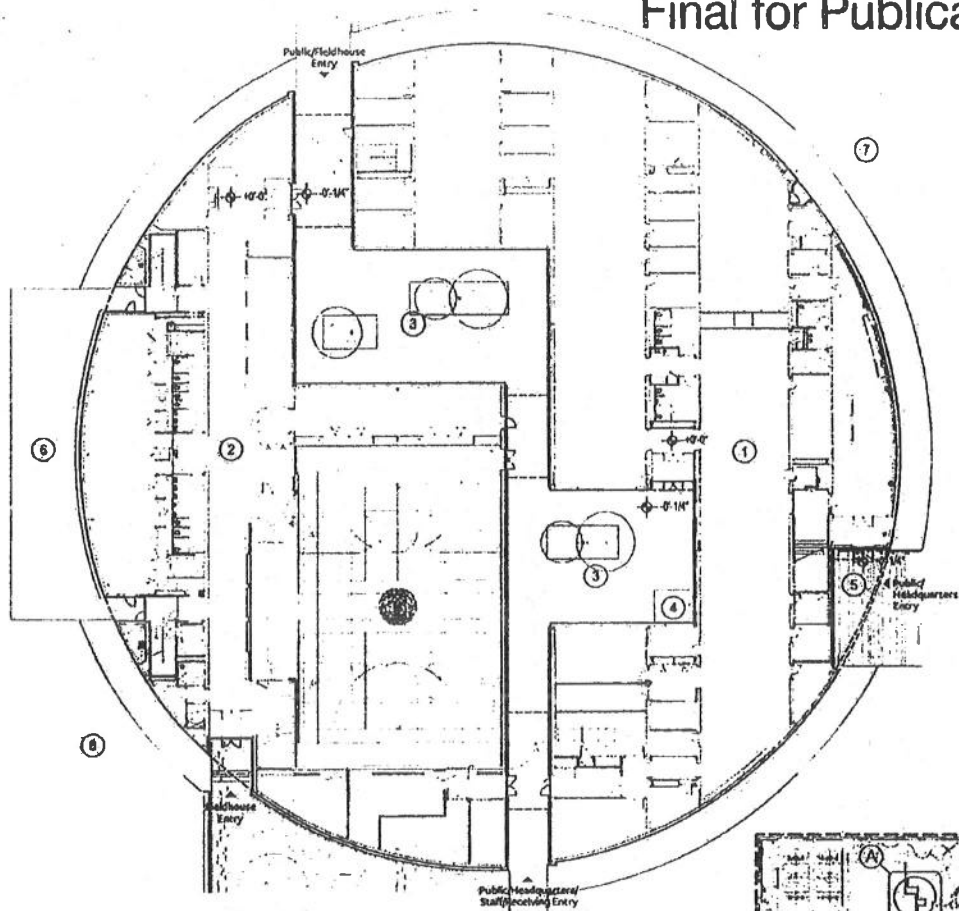
PLANNED DEVELOPMENT #XXXX
CHICAGO PARK DISTRICT - PARK 596

ronan
John Ronan Architects
610 N Fairbanks Court
Chicago, Illinois 60611
T: 312.951.6600
www.ronarch.com

4830 S Western Avenue, Chicago, Illinois 60609

INTRODUCED APRIL 15 2020
PLAN COMMISSION SEPTEMBER 17 2020

Final for Publication



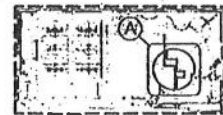
A. GROUND LEVEL PLAN

Keynote Legend:

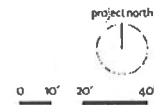
- 1. Headquarters
- 2. Fieldhouse
- 3. Courtyard
- 4. Water Feature
- 5. Headquarters Entry Plaza
- 6. Club Room Terrace
- 7. Meadow
- 8. Grand Lawn

Drawing Legend:

- Property Line (Net Site Area)
- - - Planned Development Boundary Line (Gross Site Area)
- Ornamental Tree



Key Plan



APPLICANT: CHICAGO PARK DISTRICT

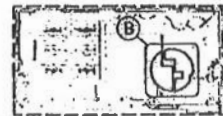
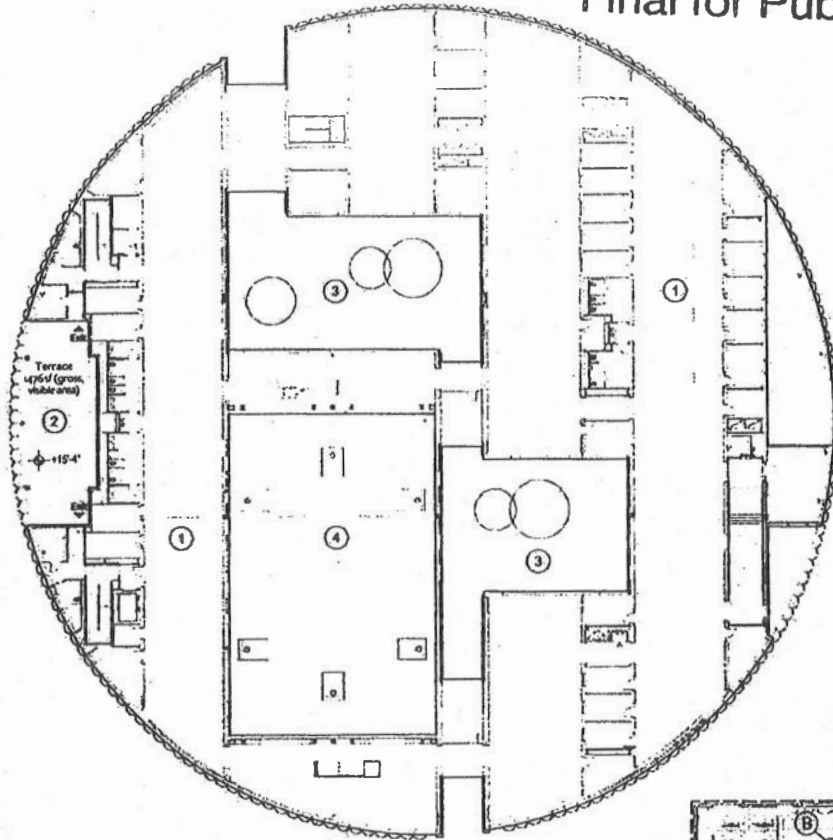
PLANNED DEVELOPMENT #XXXX
CHICAGO PARK DISTRICT - PARK 596

4830 S Western Avenue, Chicago, Illinois, 60609

INTRODUCED APRIL 15 2020
PLAN COMMISSION: SEPTEMBER 17 2020

ronan
 John Ronan Architects
 610 N Fairbanks Court
 Chicago, Illinois 60611
 T: 312.951.6600
 wjronan.com

Final for Publication



Key Plan

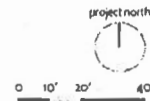
B. UPPER LEVEL PLAN

Keynote Legend:

- 1. Headquarters
- 2. Terrace
- 3. Open to Courtyard Below
- 4. Open to Gym Below

Drawing Legend:

- Property Line (Net Site Area)
- - - Planned Development Boundary Line (Gross Site Area)
- Ornamental Tree



APPLICANT CHICAGO PARK DISTRICT

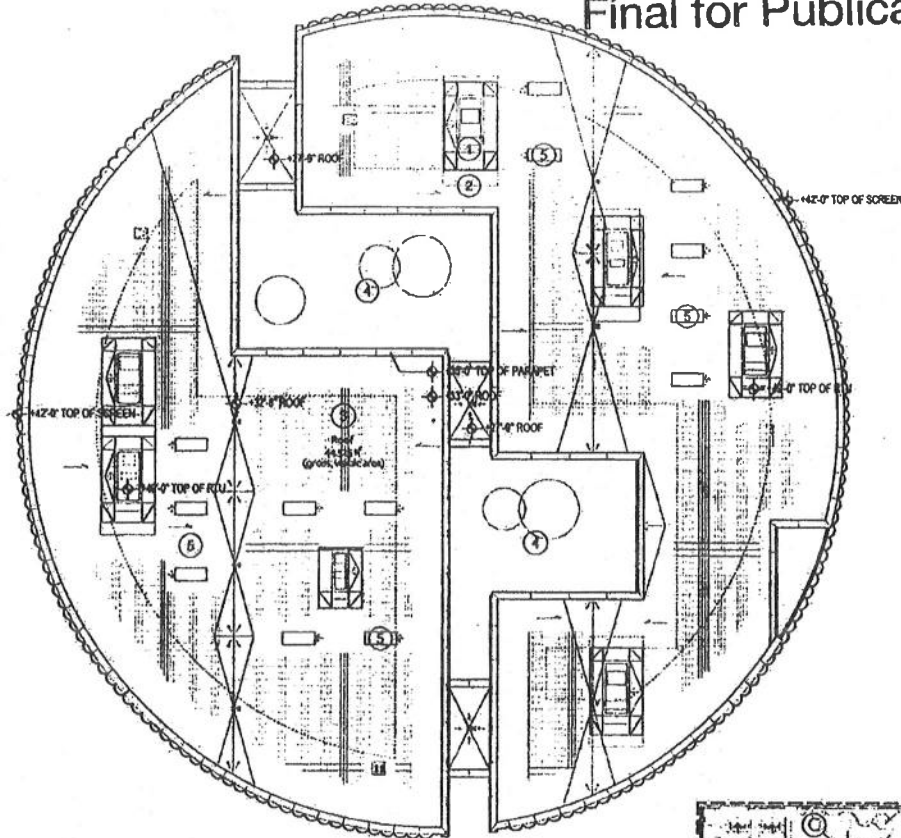
PLANNED DEVELOPMENT #XXXX
CHICAGO PARK DISTRICT - PARK 596

ronan
 John Ronan Architects
 610 N Fairbanks Court
 Chicago, Illinois 60611
 T: 312.951.6600
 wjraich.com

4830 S Western Avenue, Chicago, Illinois, 60609

INTRODUCED APRIL 17, 2020
PLAN COMMISSION: SEPTEMBER 17, 2020

Final for Publication



C. ROOF LEVEL PLAN

Keynote Legend:

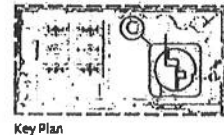
- 1 Roof Top Unit
- 2 Roof Membrane Walkway Pad
- 3 Green Roof Trays
- 4 Open to Courtyard Below
- 5 Skylights

Drawing Legend:

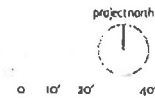
- Property Line (Net Site Area)
- - - Planned Development Boundary Line (Gross Site Area)
- Ornamental Tree

Green Roof Calculations:

Net Roof Area:	44,525 sf
Roof Area Required for Roof Top Units, Skylights, Roof Hatches, Roof Drains, Maintenance Paths/Working Areas:	29,392 sf
Green Roof Area:	15,133 sf
Green Roof Percentage:	100%



Key Plan



APPLICANT: CHICAGO PARK DISTRICT

4810 S Western Avenue, Chicago, Illinois, 60609

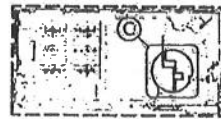
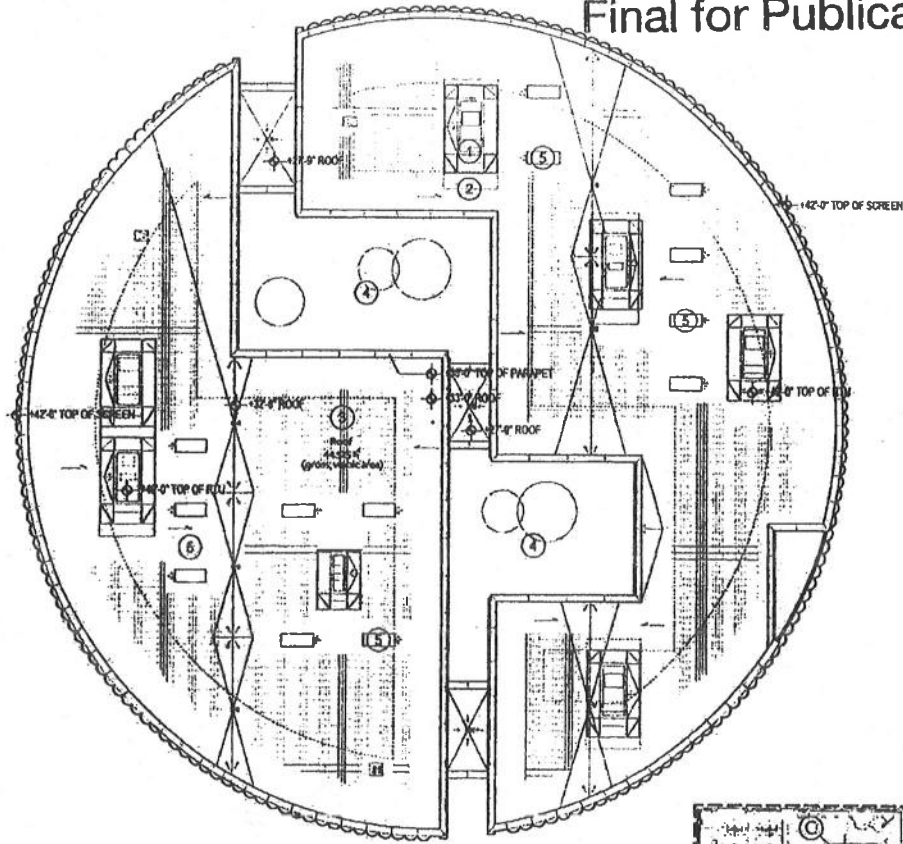
PLANNED DEVELOPMENT #XXXX
CHICAGO PARK DISTRICT - PARK 596

INTRODUCED APRIL 15 2020
PLAN COMMISSION: SEPTEMBER 17 2020

RONAN

John Ronan Architects
610 N Fairbanks Court
Chicago, Illinois 60611
T 312.951.6600
wjradc1.com

Final for Publication



Key Plan

C. ROOF LEVEL PLAN

Keynote Legend:

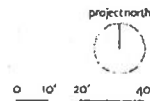
- 1 Roof Top Unit
- 2 Roof Membrane Walkway Pad
- 3 Green Roof Trays
- 4 Open to Courtyard Below
- 5 Skylights

Drawing Legend:

- Property Line (Net Site Area)
- - - Planned Development Boundary Line (Gross Site Area)
- Ornamental Tree

Green Roof Calculations:

Net Roof Area:	44,525 sf
Roof Area Required for: Roof Top Units, Skylights, Roof Hatches, Roof Drains, Maintenance Paths/Working Areas	29,392 sf
Green Roof Area:	15,133 sf
Green Roof Percentage:	100%



APPLICANT: CHICAGO PARK DISTRICT

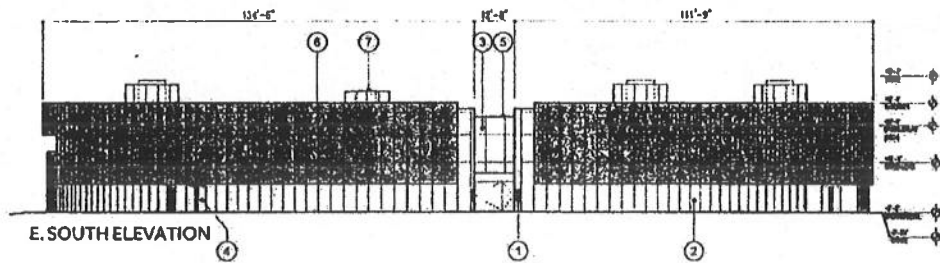
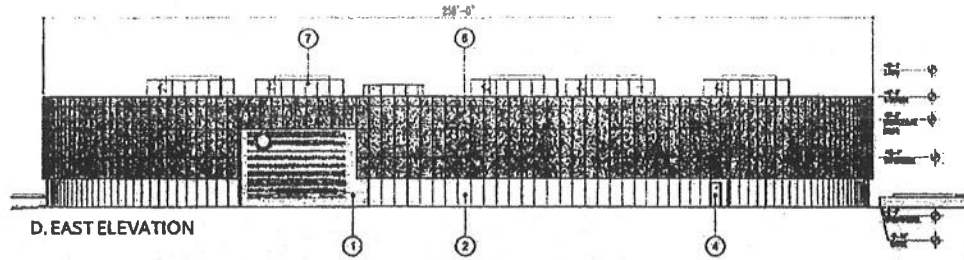
PLANNED DEVELOPMENT #XXXX
CHICAGO PARK DISTRICT - PARK 596

ronan
 John Ronan Architects
 610 N Fairbanks Court
 Chicago, Illinois 60611
 T 312.951.6600
 wjraarch.com

4830 S Western Avenue, Chicago, Illinois, 60609

INTRODUCED APRIL 15, 2020
PLAN COMMISSION: SEPTEMBER 17, 2020

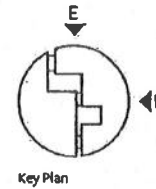
Final for Publication



EAST AND SOUTH ELEVATIONS

Keynote Legend:

- 1. Reclaimed Chicago Common Brick
- 2. Anodized Aluminum Framed Curtain Wall with Bronze Insulated Low-E Glass
- 3. Anodized Aluminum Framed Curtain Wall with Reflective Bronze Insulated Low-E Glass
- 4. Doors
- 5. Anodized Aluminum Coping
- 6. Anodized Aluminum Expanded Metal Screen
- 7. Roof Top Unit with Aluminum Screen



APPLICANT: CHICAGO PARK DISTRICT

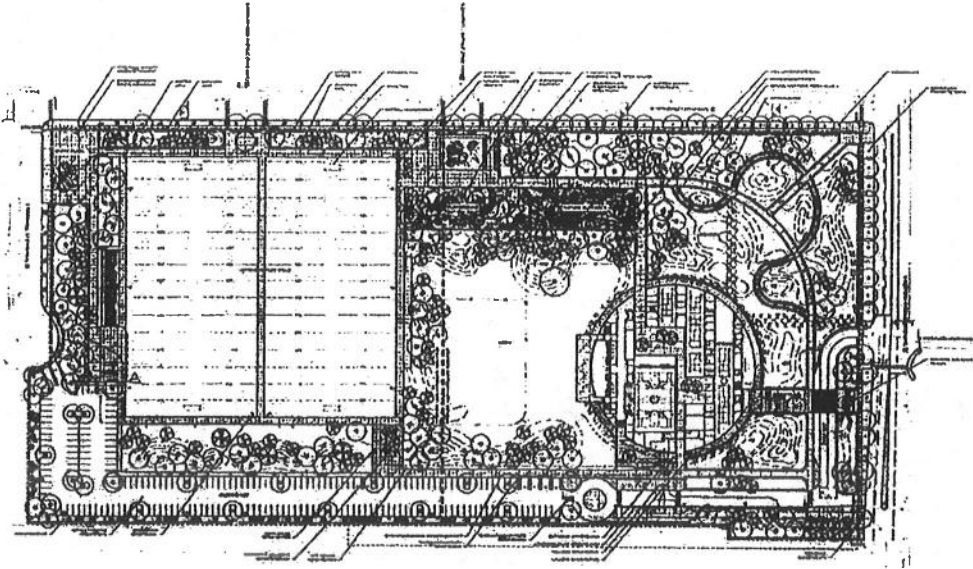
PLANNED DEVELOPMENT #XXXX
CHICAGO PARK DISTRICT - PARK 596

4830 S Western Avenue, Chicago, Illinois, 60609

INTRODUCED: APRIL 15, 2020
PLAN COMMISSION: SEPTEMBER 17, 2020

ronan
 John Ronan Architects
 610 N Fairbanks Court
 Chicago, Illinois 60611
 T: 312.951.6600
 www.ronarch.com

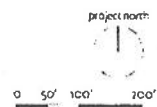
Final for Publication



SITE LANDSCAPE PLAN

Drawing Legend:

--- Property Line	--- Natural Area Fence	ε Embankment Slide
--- Project Limit Line	--- 4'H Welded Wire Mesh Fence	● Council Ring
▨ Directional Brushed Concrete	--- Perimeter Fence	— Log Seating
▨ Exposed Aggregate Concrete	▭ Prefabricated Bench	▭ Storage Bin
▨ Precast Concrete	--- Bike Racks	--- Upside-Down Tree
▨ Integral Colored Concrete	• Water Fountain	○ Existing Tree
▨ Rubber Surfacing	• Dollard	○ Shade Tree
▨ Precast Pavers	• Uplight	○ Ornamental Tree
▨ Asphalt Pavement	• Light Pole	○ Evergreen Tree
▨ Decorative Aggregate	▨ Fountain Feature	○ Mulch Ring
▨ Engineered Wood Fiber	▨ Scoreboard	▨ Sod
▨ Artificial Turf	▨ Log Beams and Stumps	▨ Natural Area Seeding
▨ Wood Paver	▨ Outcropping Stone	▨ Fescue Mow Edge/Path
--- Expansion Joint	▨ Water Pump	--- Site Signage
--- Control Joint	▨ Wood Platforms	
— 6" W Flush Concrete Curb	▨ Bridge	
— 6" H Raised Concrete Curb	▨ Suspended Net Seating	



APPLICANT: CHICAGO PARK DISTRICT

PLANNED DEVELOPMENT #XXXX
CHICAGO PARK DISTRICT - PARK 576

4830 S Western Avenue, Chicago, Illinois, 60609

INTRODUCED: APRIL 15, 2020
PLAN COMMISSION: SEPTEMBER 17, 2020

ronan
John Ronan Architects
610 N Fairbanks Court
Chicago, Illinois, 60611
T: 312.951.8600
wjarch.com