

Reclassification Of Area Shown On Map No. 3-G.
(As Amended)
(Application No. 19713)
(Common Address: 1505 --1535 N. Dayton St.)

RPD 1427

[SO2018-4930]

Be It Ordained by the City Council of the City of Chicago:

SECTION 1. That the Chicago Zoning Ordinance be amended by changing all of the C3-5 Commercial, Manufacturing and Employment District symbols and indications as shown on Map Number 3-G in the area bounded by:

North Dayton Street; a line 33.66 feet south of and parallel to West Weed Street; the 16-foot public alley next east of and parallel to North Dayton Street; and a line 25 feet north of and parallel to West Blackhawk Street,

to those of a C1-5 Neighborhood Commercial District.

SECTION 2. That the Chicago Zoning Ordinance be amended by changing all of the C1-5 Neighborhood Commercial District symbols and indications as shown on Map Number 3-G in the area bounded by.

North Dayton Street; a line 33.66 feet south of and parallel to West Weed Street; the 16-foot public alley next east of and parallel to North Dayton Street; a line 25 feet north of and parallel to West Blackhawk Street,

to those of a Residential Planned Development which is hereby established in the area above described, subject to such use and bulk regulations as are set forth in the Plan of Development herewith attached and made a part thereof and to no others.

SECTION 3. This ordinance shall be in force and effect from and after its passage and due publication.

Plan of Development Statements referred to in this ordinance read as follows:

RESIDENTIAL PLANNED DEVELOPMENT NO. 1427
PLANNED DEVELOPMENT STATEMENTS

1. The area delineated herein as Planned Development Number 1427(the "Planned Development") consists of approximately 44,079 square feet of property which is depicted on the attached Planned Development Boundary and Property Line Map (Property) and is owned or controlled by the Applicant, Structured Development, LLC.
2. The requirements, obligations and conditions contained within this Planned Development shall be binding upon the Applicant, its successors and assigns and, if different than the Applicant, the legal title holders and any ground lessors. All rights granted hereunder to the Applicant shall inure to the benefit of the Applicant's successors and assigns and, if different than the Applicant, the legal title holder and any ground lessors. Furthermore, pursuant to the requirements of Section 17-8-0400 of the Chicago Zoning Ordinance, the Property, at the time of application for amendments, modifications or changes (administrative, legislative or otherwise) to this Planned Development are made, shall be under single ownership or designated control. Single designated control is defined in Section 17-8-0400.
3. All applicable official reviews, approvals or permits are required to be obtained by the Applicant or its successors, assignees or grantees. Any dedication or vacation of streets or alleys or grants of easements or any adjustment of the right-of-way shall require a separate submittal to the Department of Transportation on behalf of the Applicant or its successors, assigns or grantees.

Any requests for grants of privilege, or any items encroaching on the public way, shall be in compliance with the Planned Development.

Ingress or egress shall be pursuant to the Planned Development and may be subject to the review and approval of the Departments of Planning and Development and Transportation. Closure of all or any public street or alley during demolition or construction shall be subject to the review and approval of the Department of Transportation.

Pursuant to a negotiated and executed Perimeter Restoration Agreement ("Agreement") by and between the Department of Transportation's Division of Infrastructure Management and the Applicant, the Applicant shall provide improvements and restoration of all public way adjacent to the property, which may include, but not be limited to, the following as shall be reviewed and determined by the Department of Transportation's Division of Infrastructure Management:

- Full width of streets
- Full width of alleys
- Curb and gutter
- Pavement markings
- Sidewalks
- ADA crosswalk ramps
- Parkway & landscaping

The Perimeter Restoration Agreement must be executed prior to any Department of Transportation and Planned Development Part II review permitting. The Agreement shall reflect that all work must comply with current Rules and Regulations and must be designed and constructed in accordance with the Department of Transportation's Construction Standards for work in the Public Way and in compliance with the Municipal Code of Chicago Chapter 10-20. Design of said improvements should follow the Department of Transportation's Rules and Regulations for Construction in the Public Way as well as The Street and Site Plan Design Guidelines. Any variation in scope or design of public way improvements and restoration must be approved by the Department of Transportation

4. This Plan of Development consists of 17 Statements; a Bulk Regulations Table; an Existing Land Use Map; an Existing Zoning Map; a Demo Site Plan; a Planned Development Property Line and Boundary Map; a Site Plan; a Landscaping Plan; Floor Plans, and Building Elevations (North, South, East and West) prepared by CallisonRTKL and dated June 19, 2018; and a 2015 Affordable Housing Profile Form (AHP) dated September 26, 2018, submitted herein. In any instance where a provision of this Planned Development conflicts with the Chicago Building Code, the Building Code shall control. This Planned Development conforms to the intent and purpose of the Chicago Zoning Ordinance, and all requirements thereto, and satisfies the established criteria for approval as a Planned Development. In case of a conflict between the terms of this Planned Development Ordinance and the Chicago Zoning Ordinance, this Planned Development shall control.
5. The following uses are permitted in the area delineated herein as a Residential Planned Development: Dwelling Units located on and above the ground floor; Multi-Unit Residential; Co-located Wireless Communication Facilities; accessory parking; and related, incidental and accessory uses.
6. On-Premise signs and temporary signs, such as construction and marketing signs, shall be permitted within the Planned Development, subject to the review and approval of the Department of Planning and Development. Off-Premise signs are prohibited within the boundary of the Planned Development.
7. For purposes of height measurement, the definitions in the Chicago Zoning Ordinance shall apply. The height of any building shall also be subject to height limitations, if any, established by the Federal Aviation Administration.
8. The maximum permitted floor area ratio (FAR) for the Property shall be in accordance with the attached Bulk Regulations and Data Table. For the purpose of FAR calculations and measurements, the definitions in the Zoning Ordinance shall apply. The permitted FAR identified in the Bulk Regulations and Data Table has been determined using a net site area of 44,079 square feet and a base FAR of 5.0.
9. Upon review and determination, Part II Review, pursuant to Section 17-13-0610, a Part II Review Fee shall be assessed by the Department of Planning and Development. The fee, as determined by staff at the time, is final and binding on the Applicant and must be paid to the Department of Revenue prior to the issuance of any Part II approval.
10. The Site and Landscape Plans shall be in substantial conformance with the Landscape Ordinance and any other corresponding regulations and guidelines, including Section 17-13-0800. Final landscape

plan review and approval will be by the Department of Planning and Development. Any interim reviews associated with site plan review or Part II reviews, are conditional until final Part II approval.

11. The Applicant shall comply with Rules and Regulations for the Maintenance of Stockpiles promulgated by the Commissioners of the Departments of Streets and Sanitation, Fleet and Facility Management and Buildings, under Section 13-32-085, or any other provision of the Municipal Code of Chicago.
12. The terms and conditions of development under this Planned Development ordinance may be modified administratively, pursuant to Section 17-13-0611-A, by the Zoning Administrator upon the application for such a modification by the Applicant, its successors and assigns and, if different than the Applicant, the legal title holders and any ground lessors.
13. The Applicant acknowledges that it is in the public interest to design, construct and maintain the project in a manner which promotes, enables and maximizes universal access throughout the Property. Plans for all buildings and improvements on the Property shall be reviewed and approved by the Mayor's Office for People with Disabilities to ensure compliance with all applicable laws and regulations related to access for persons with disabilities and to promote the highest standard of accessibility.
14. The Applicant acknowledges that it is in the public interest to design, construct, renovate and maintain all buildings in a manner that provides healthier indoor environments, reduces operating costs and conserves energy and natural resources. The Applicant shall obtain the number of points necessary to meet the requirements of the Chicago Sustainable Development Policy, in effect at the time the Part II review process is initiated for each improvement that is subject to the aforementioned Policy and must provide documentation verifying compliance.
15. The Applicant acknowledges that it is the policy of the City to maximize opportunities for Minority and Women-owned Business Enterprises ("M/WBEs") and city residents to compete for contracts and jobs on construction projects approved through the planned development process. To assist the city in promoting and tracking such M/WBE and city resident participation, an applicant for planned development approval shall provide information at three points in the city approval process. First, the applicant must submit to DPD, as part of its application for planned development approval, an M/WBE Participation Proposal. The M/WBE Participation Proposal must identify the applicant's goals for participation of certified M/WBE firms in the design, engineering and construction of the project, and of city residents in the construction work. The city encourages goals of 26% MBE and 6% WBE participation (measured against the total construction budget for the project or any phase thereof), and (ii) 50% city resident hiring (measured against the total construction work hours for the project or any phase thereof). The M/WBE Participation Proposal must include a description of the Applicant's proposed outreach plan designed to inform M/WBEs and city residents of job and contracting opportunities. Second, at the time of the Applicant's submission for Part II permit review for the project or any phase thereof, the Applicant must submit to DPD (a) updates (if any) to the Applicant's preliminary outreach plan, (b) a description of the Applicant's outreach efforts and evidence of such outreach, including, without limitation, copies of certified letters to M/WBE contractor associations and the ward office of the alderman in which the project is located and receipts thereof; (c) responses to the Applicant's outreach efforts, and (d) updates (if any) to the

applicant's M/WBE and city resident participation goals. Third, prior to issuance of a Certificate of Occupancy for the project or any phase thereof, the Applicant must provide DPD with the actual level of M/WBE and city resident participation in the project or any phase thereof, and evidence of such participation. In addition to the forgoing, DPD may request such additional information as the department determines may be necessary or useful in evaluating the extent to which M/WBEs and city residents are informed of and utilized in planned development projects. All such information will be provided in a form acceptable to the Zoning Administrator. DPD will report the data it collects regarding projected and actual employment of M/WBEs and city residents in planned development projects twice yearly to the Chicago Plan Commission and annually to the Chicago City Council and the Mayor.

16. The Applicant acknowledges and agrees that the rezoning of the Property from the C3-5 Commercial, Manufacturing and Employment District to the C1-5 Neighborhood Commercial District and then to a Residential Planned Development ("PD"), for construction of the Project triggers the requirements of Section 2-45-115 of the Municipal Code (the "Affordable Requirements Ordinance" or the "ARO"). The Applicant further acknowledges and agrees that the Property is located in the Near North/Near West Pilot Area, pursuant to Section 2-45-117 of the Municipal Code (the "Near North/Near West ARO Pilot Area Ordinance" or the "Pilot"). The Near North/Near West Pilot Area is divided into two zones: the Near North Zone and the Near West Zone. The Property is located in the Near North Zone. In the Near North Zone, pursuant to the ARO, the percentage of units in a residential housing project required to be affordable for a period of 30 years, whether rental or for-sale, is increased from 10% to 20%. Any developer of a residential housing project in the Near North Zone must provide the first 10% of units required to be affordable (the "First Units") either: (i) in the residential housing project, or (ii) with the approval of the Commissioner of the Department of Planning and Development (the "Commissioner"), in an off-site location within two miles of the Property and in the same or a different higher income area or downtown district, or (iii) any combination of (i) and (ii). In addition, the developer must provide the second 10% of units required to be affordable (the "Additional Units") either: (i) in the residential housing project, or (ii) with the Commissioner's approval, in an off-site location anywhere within the Near North/Near West Pilot Area, regardless of distance from the project or income area, or (iii) any combination of (i) and (ii). The project has a total of 197 housing units. Pursuant to that certain letter dated February 14, 2018, and in accordance with Section 2-45-115(P) of the ARO, the Commissioner of the Department of Planning and Development has granted a hardship waiver to exempt the proposed project from the requirements of the Near North/Near West ARO Pilot Area Ordinance. As a result, the Applicant's affordable housing obligation is 20 affordable units (10% of 197). The Applicant has agreed to satisfy its affordable housing obligation by providing 5 affordable units in the rental building to be constructed in the Planned Development, and pay a fee in lieu for the remaining units in the amount of \$1,927,035, as set forth in the Affordable Housing Profile Form attached hereto. In accordance with the ARO, the Applicant is required to lease the affordable units to households earning up to 60% of the Chicago Primary Metropolitan Statistical Area median income ("AMI") at prices affordable to households at such income level. If the Applicant subsequently reduces (or increases) the number of housing units in the project, or elects to build a for-sale project instead of a rental project, or (with the Commissioner's approval) elects to construct off-site units instead of on-site units, the Applicant shall update and resubmit the Affordable Housing Profile Form to the Department of Planning and Development ("DPD") for review and approval. DPD may adjust the requirements to reflect any such change without amending the Planned Development. Prior to the issuance of any building permits for

any residential building in the Planned Development, including, without limitation, excavation or foundation permits, the Applicant must execute and record an affordable housing agreement in accordance with Section 2-45-115(L). The terms of the affordable housing agreement and any amendments thereto are incorporated herein by this reference. The Applicant acknowledges and agrees that the affordable housing agreement will be recorded against the Planned Development, or the applicable portion thereof, and will constitute a lien against such property. The Commissioner may enforce remedies for any breach of this Statement 16, including any breach of any affordable housing agreement, and enter into settlement agreements with respect to any such breach, subject to the approval of the Corporation Counsel, without amending the Planned Development.

17. This Planned Development shall be governed by Section 17-13-0612. Should this Planned Development ordinance lapse, the Commissioner of the Department of Planning and Development shall initiate a Zoning Map Amendment to rezone the property to the C1-5 Downtown Mixed-Use District.

[Existing Zoning Map; Existing Land-Use Map; Demo Site Plan; Property Line and Boundary Map; Site Plan; Landscape Plan; Ground and Level 2 Floor Plans; Roof Deck Plan; North, South, East and West Building Elevations; Levels 1, 2 and 3 Floor Plans; and Typical Floor Plans referred to in these Plan of Development Statements printed on pages 87853 through 87870 of this *Journal*.]

Bulk Regulations and Data Table, 2015 ARO Affordable Housing Profile Form (AHP) and ARO Web Form referred to in the these Plan of Development Statements read as follows:

Final for Publication

RESIDENTIAL PLANNED DEVELOPMENT NO. 1427
BULK REGULATIONS AND DATA TABLE

Gross Site Area (sf):	55,616
Area of Public Rights-of-Way (sf):	11,537
Net Site Area (sf):	44,079
Maximum Floor Area Ratio:	5.0
Maximum Number of Dwelling Units:	197
Parking Spaces:	56
Bicycle Parking:	181
Loading Berth:	1 (10' x 25')
Maximum Building Height:	80 feet
Minimum Setbacks:	Per plans

Applicant: Structured Development, LLC
 Address: 1505-1535 North Dayton
 Introduced: June 27, 2018
 Plan Commission: October 18, 2018

OFFICIAL RECORD OF THE CITY OF CHICAGO

2015 ARO Affordable Housing Profile Form (AHP)

Submit this form for projects that are subject to the 2015 ARO (all projects submitted to City Council after October 13, 2015). More information is online at www.cityofchicago.org/ARO.

This completed form should be returned to: Kara Breems, Department of Planning & Development (DPD), 121 N. LaSalle Street, Chicago, IL 60602. E-mail: kara.breems@cityofchicago.org

DEVELOPMENT INFORMATION

Development Name: Fifteen Thirty Five

Development Address: 1505-1535 N Dayton St

Zoning Application Number, if applicable:

Ward: 2nd

If you are working with a Planner at the City, what is his/her name?

Noah Szafranec

Type of City Involvement
check all that apply

City Land

Planned Development (PD)

Financial Assistance

Transit Served Location (TSL) project

Zoning increase

REQUIRED ATTACHMENTS: the AHP will not be reviewed until all required docs are received

- ARO Web Form completed and attached - or submitted online on
- ARO "Affordable Unit Details and Square Footage" worksheet completed and attached (*Excel*)
- If ARO units proposed, Dimensioned Floor Plans with affordable units highlighted are attached (*pdf*)
- If ARO units proposed are off-site, required attachments are included (see next page)
- If ARO units are CHA/Authorized Agency units, signed acceptance letter is attached (*pdf*)

DEVELOPER INFORMATION

Developer Name Structured Development LLC

Developer Contact Jeffrey Berta

Developer Address 211 N Clinton St Suite 3S Chicago, IL

Email jberta@strdev.com

Developer Phone 312-261-5773

Attorney Name Marlah DiGrino

Attorney Phone 312-368-7261

TIMING

Estimated date marketing will begin 4/1/2021

Estimated date of building permit* 5/1/2020

Estimated date ARO units will be complete 9/1/2021

*the in-lieu fee and recorded covenant are required prior to the issuance of any building permits, including the foundation permit

PROPOSED UNITS MEET REQUIREMENTS (to be executed by Developer & ARO Project Manager)

[Signature] 10/10/18
 Kara Breems, CPD Date
[Signature] 9-26-18
 Justin [unclear] Date
 Developer Project Manager



AFFORDABLE REQUIREMENTS ORDINANCE

Last updated March 12, 2018

All projects with proposed ARO units must complete this tab

Market Rate Units		Affordable Units		market rate		ARO		affordable v. market square footage*	
Project Name	Zoning Application number, if applicable	unit type	how many?	% of total	avg. square footage	how many?*	% of total	avg. square footage	affordable v. market square footage*
Parking	55 spaces								
Laundry									
Appliances									
Refrigerator									
Dishwasher									
Stove/Oven									
Microwave									
Bathroom(s)									
How many?									
Half bath? Full bath?									
Kitchen countertops									
material									
Flooring									
material									
HVAC									
Other									
Summary									
Project Name		unit type	how many?	% of total	avg. square footage	how many?*	% of total	avg. square footage	affordable v. market square footage*
Address 1535 N Dayton		studio	21	11%	463	1	20%	504	109%
Is this a For Sale or Rental Project? Rental		one-bed	126	66%	835	3	60%	944	113%
Anticipated average psf rent/price?*		two-bed	35	18%	1,088	1	20%	1,059	102%
Total Units in Project		three-bed	10	5%	2,405	0	0%	0	0%
Total Affordable units		four-bed	0	0%	0	0	0%	0	0%

THE BOARD OF ZONING ADJUSTMENTS

Final for Publication



AFFORDABLE REQUIREMENTS ORDINANCE

ARO Web Form

Applicant Contact Information

Name: Jeffrey Berta

Email: jberta@strdev.com

Development Information

Address

Submitted Date: 09/26/2018

Number From: 1505

Number To: 1535

Direction: N

Street Name: Dayton

Postal Code: 60642

Development Name

Fifteen Thirty Five

Are you rezoning to downtown?: No

Is your project subject to the ARO Pilots?: 2015 ARO REQUIREMENTS APPLY

Information

Ward: 2

ARO Zone: Higher Income

Pilot Area: Near North

Details

ARO trigger: Zoning change and planned development

Total units: 197

Development type: Rent


Requirements	
First ARO Units: 0 ²⁰	Additional ARO Units: 0 ^{N/A}
How do you intend to meet your ARO obligation for the First ARO Units?	
On-Site: 0 ⁵	Off-Site: 0
On-Site to CHA or Authorized agency: 0	Off-Site to CHA or Authorized agency: 0
Total Units: 5	<i>IN-LIEU FEE REMAINDER</i>

Final for Publication

How do you intend to meet your ARO obligation for the Additional ARO Units?	
Will the Units be 80% AMI or 100% AMI: null	
On-Site: 0	Off-Site: 0
On-Site to CHA or Authorized agency: 0	Off-Site to CHA or Authorized agency: 0
Total Units: 0	

In Lieu Fee: \$1,927,035. Project has a waiver from the Commissioner exempting it from the Near North pilot requirements. 2015 ARO rules apply.

EXISTING ZONING MAP

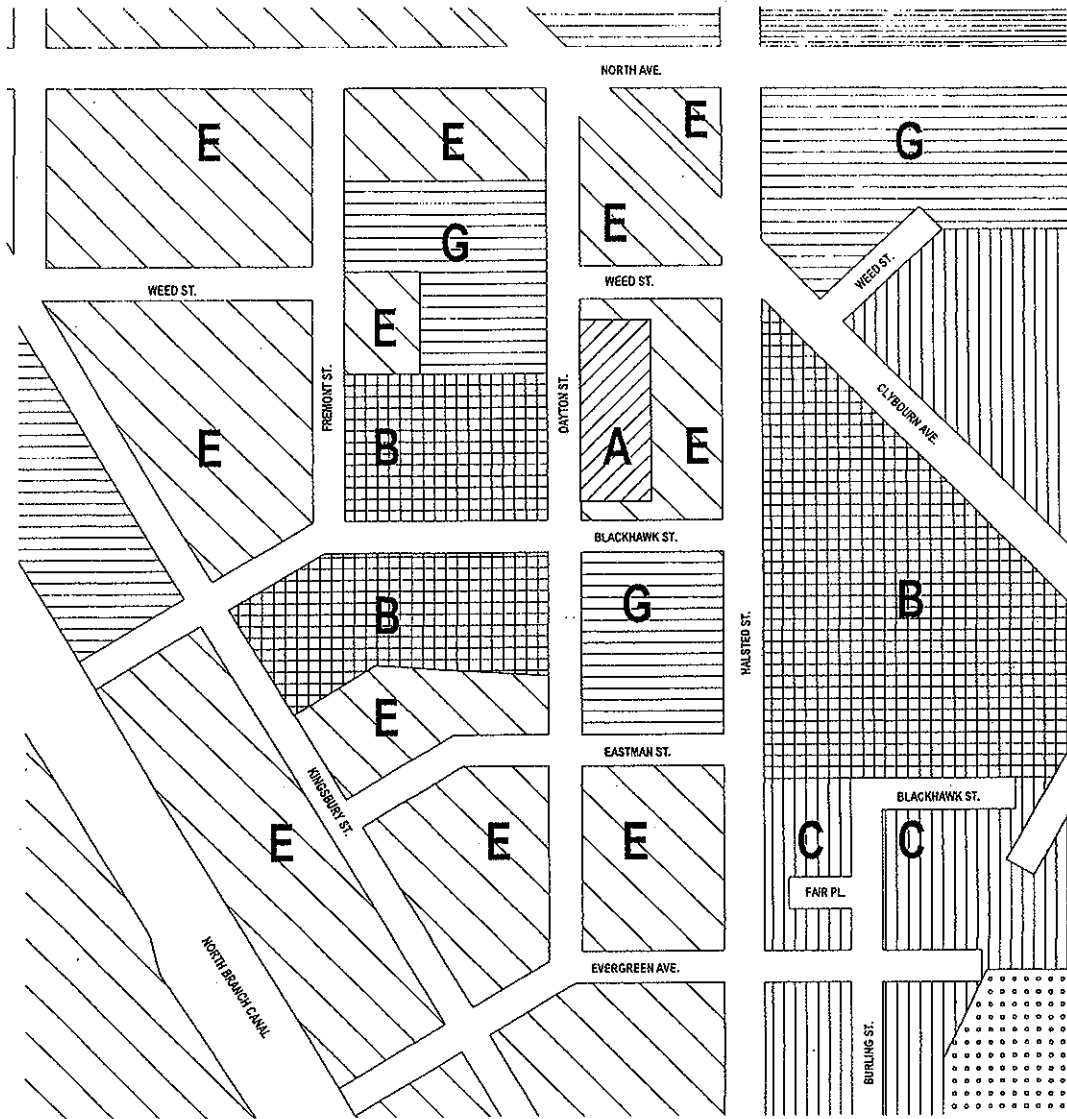









Introduction Date: June 27, 2018
 Chicago Plan Commission Date: October 18, 2018
 © 2018 CallisonRTKL, Inc.

Applicant: Structured Development, LLC
 SUBJECT SITE
 Address: 1505-1535 N Dayton St.

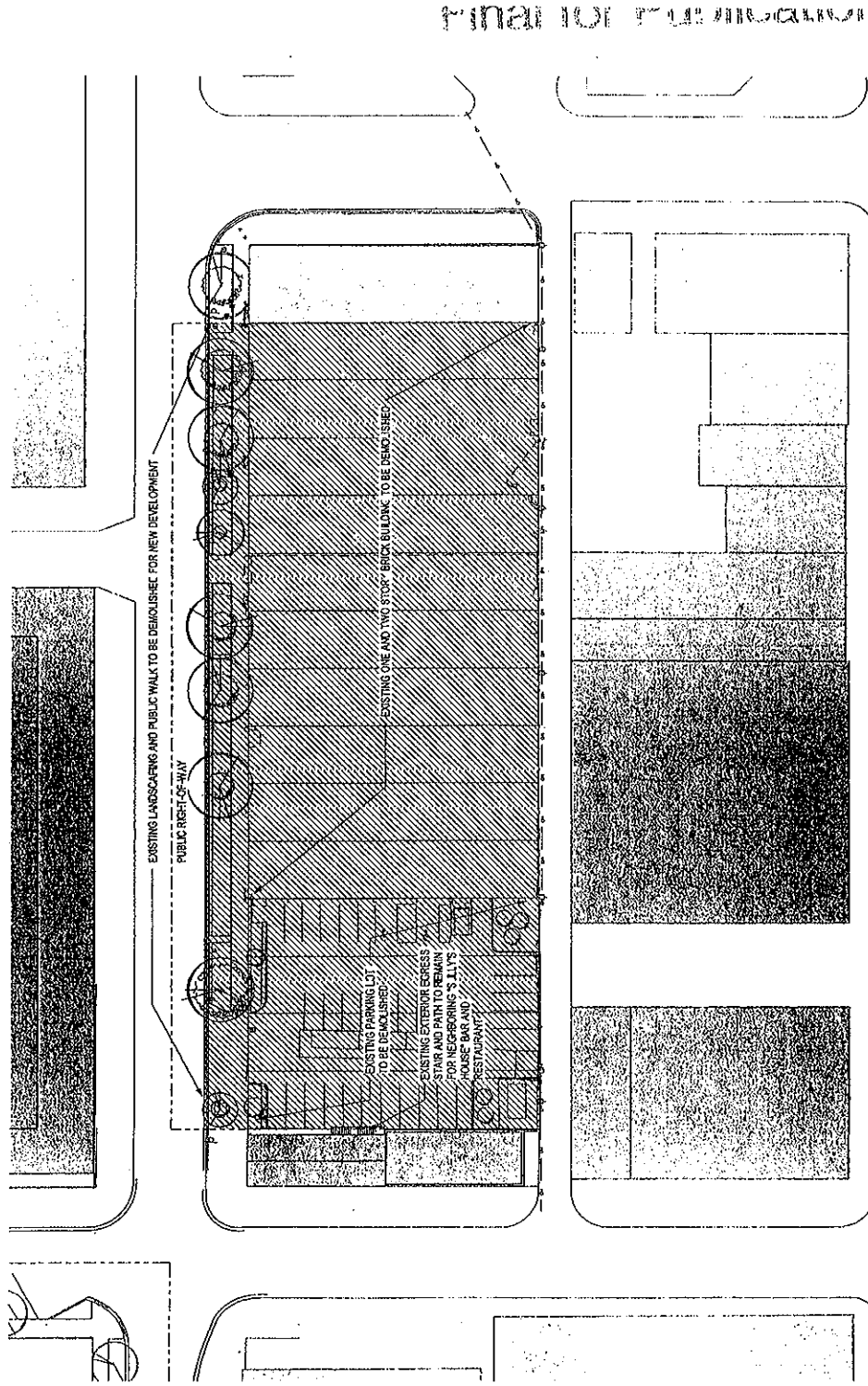
CALLISONRTKL
 A DESIGN CONSULTANCY OF ARCADIS

EXISTING LAND-USE MAP Final for Publication



- | | | | | | |
|---|--------------------------------|---|-------------------|--|----------|
|  | SUBJECT SITE |  | PARK / OPEN SPACE |  | BUSINESS |
|  | RESIDENTIAL / RETAIL MIXED-USE |  | MANUFACTURING | | |
|  | RESIDENTIAL |  | RETAIL | | |

DEMO SITE PLAN





 DEMOLISHED AREAS

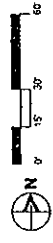

 EXISTING BUILDINGS

Introduction Date: June 27, 2018
 Chicago Plan Commission Date: October 18, 2018
 © 2018 CallisonRTKL Inc.

Applicant: Structured Development, LLC
 Address: 1505-1535 N. Dayton St.

CALLISONRTKLTM
 A DESIGN CONSULTANT OF ARCADIS

PLANNED DEVELOPMENT PROPERTY LINE AND BOUNDARY MAP

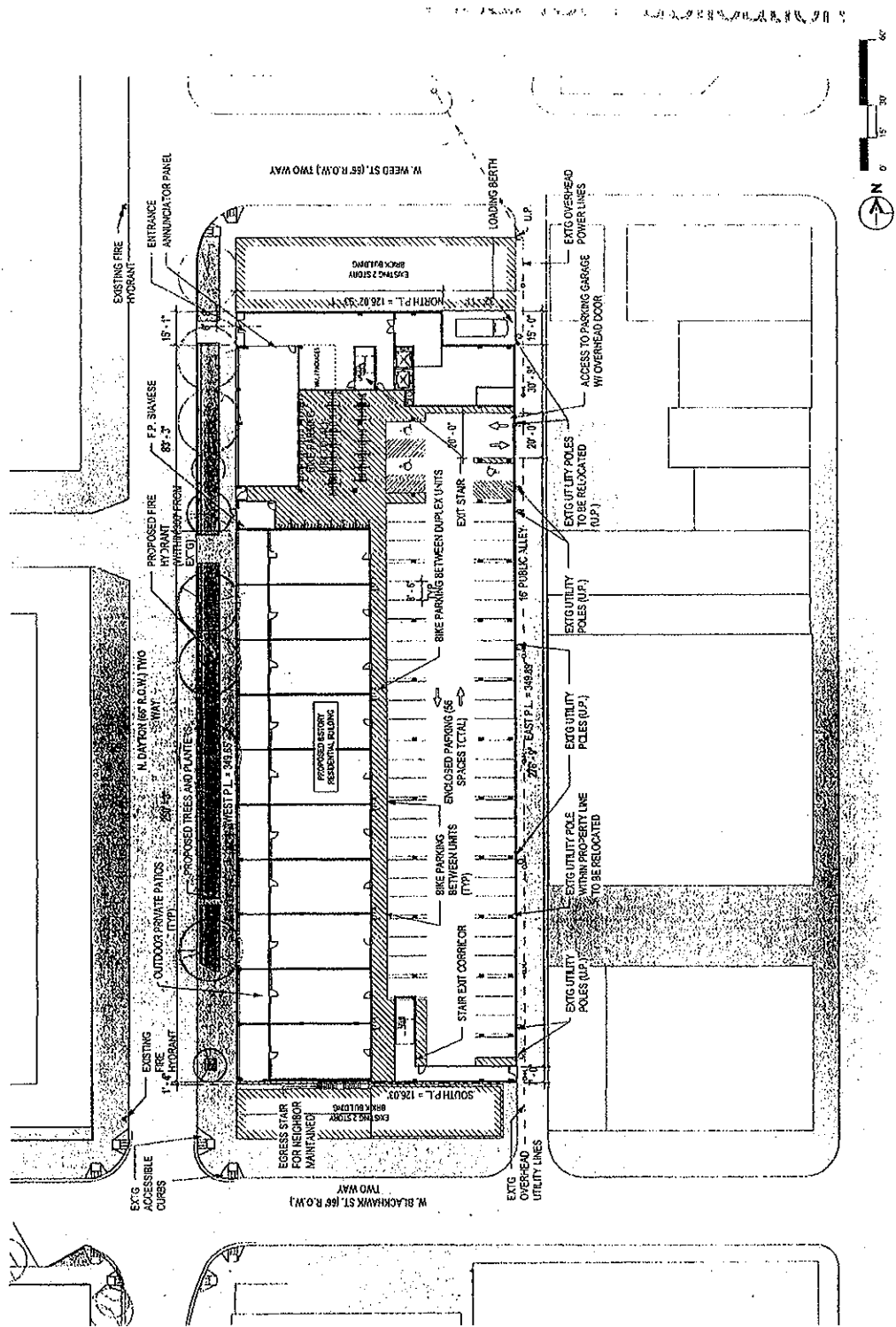


Introduction Date: June 27, 2018
 Chicago Plan Commission Date: October 18, 2011
 © 2018 CallisonRTKL, Inc.

CALLISONRTKL
 A DESIGN CONSULTANCY OF ARCADIS

Applicant: Structured Development, LLC
 Address: 1505-1535 N Dayton St.

SITE PLAN



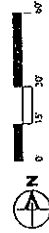
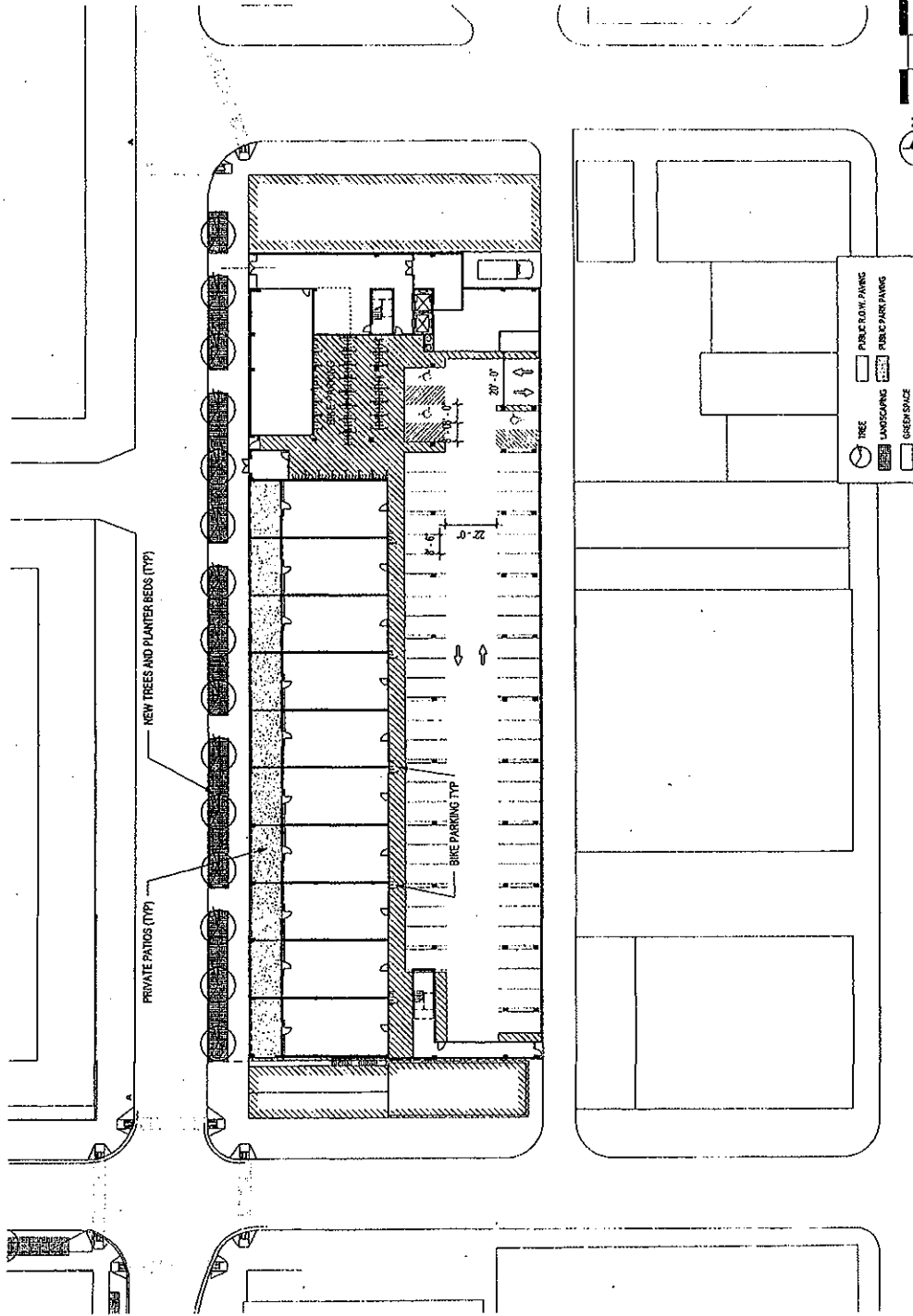
Introduction Date: June 27, 2018
 Chicago Plan Commission Date: October 18, 2018
 © 2018 CallisonRTKL Inc.

CALLISONRTKL
 A DESIGN CONSULTANT OF ARCADIS

Applicant: Structured Development, LLC
 Address: 1505-1535 N Dayton St.

Final for Publication

LANDSCAPING PLAN



	TREE		PUBLIC SLOW PAVING
	LANDSCAPING		PUBLIC PARKING
	GREEN SPACE		

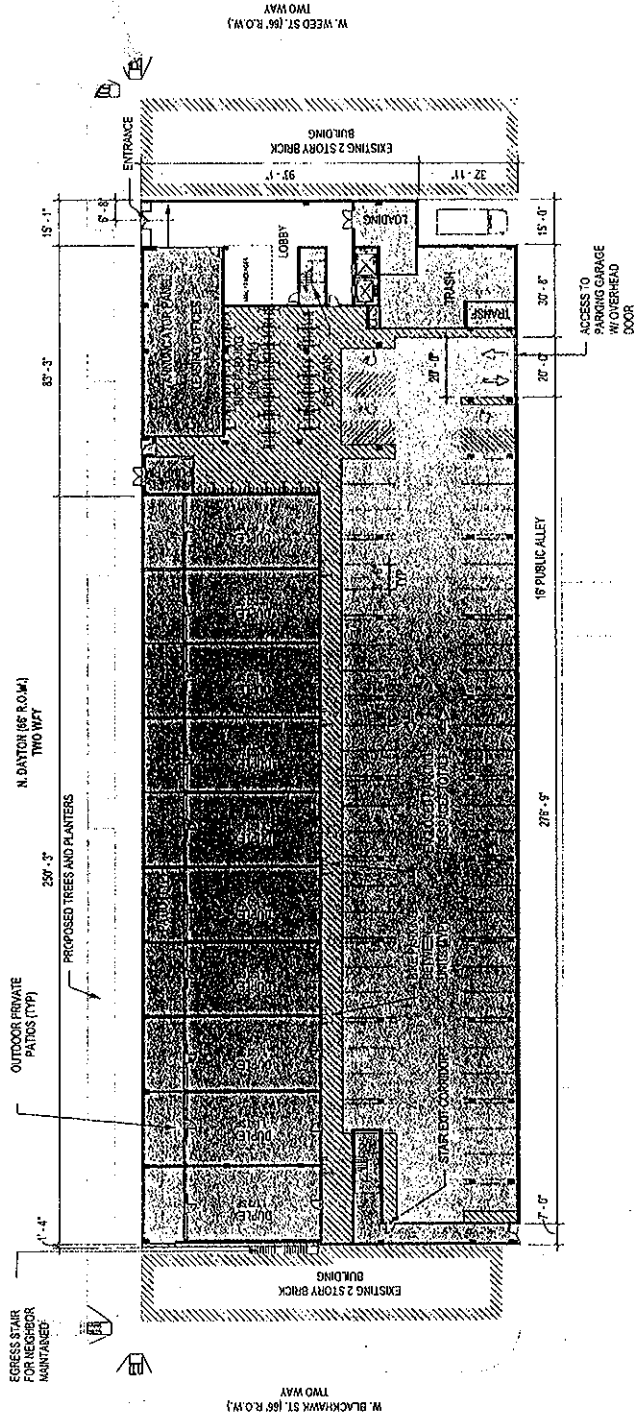
Introduction Date: June 27, 2018
 Chicago Plan Commission Date: October 18, 2018
 © 2018 CallisonRTKL, Inc.

CALLISONRTKL
 A DESIGN CONSULTANT OF ARCADIS

Applicant: Structured Development, LLC
 Address: 1505-1535 N Dayton St.

Final for Publication

GROUND FLOOR PLAN



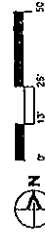

Introduction Date: June 27, 2018
 Chicago Plan Commission Date: October 18, 2018
 © 2018 CallisonRTKL, Inc.

Applicant: Structured Development, LLC
 Address: 1505-1535 N Dayton St.

CALLISONRTKL
 A DESIGN CONSULTANCY OF ARCADIS

Final for Publication

LEVEL 2 FLOOR PLAN



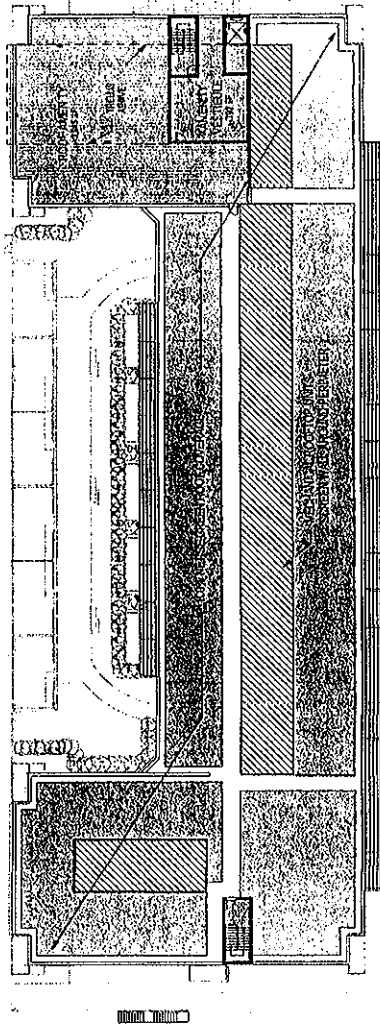
Introduction Date: June 27, 2018
 Chicago Plan Commission Date: October 18, 2018
 © 2018 CallisonRTKL Inc.

Applicant: Structured Development, LLC
 Address: 1505-1535 N Dayton St.

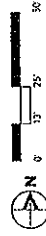
CALLISONRTKL
 A DESIGN CONSULTANT OF ARCADIS

Final for Publication

ROOF DECK



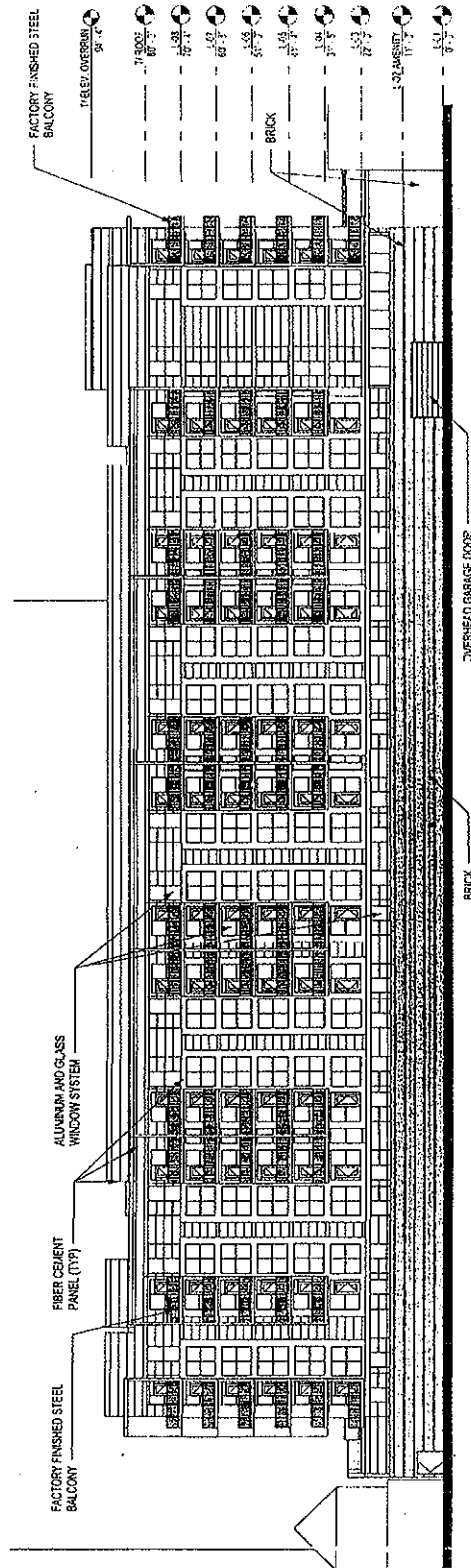
GROSS SQUARE FOOTAGE OF ROOF: 27,550 SF
 ESTIMATED GREEN ROOF SQUARE FOOTAGE: 13,516 SF



Introduction Date: June 27, 2018
 Chicago Plan Commission Date: October 18, 2018
 © 2018 CallisonRTKL, Inc.

CALLISONRTKL
 A DESIGN CONSULTANCY OF ARCADIS
 Applicant: Structured Development, LLC
 Address: 1505-1535 N Dayton St.

EAST ELEVATION



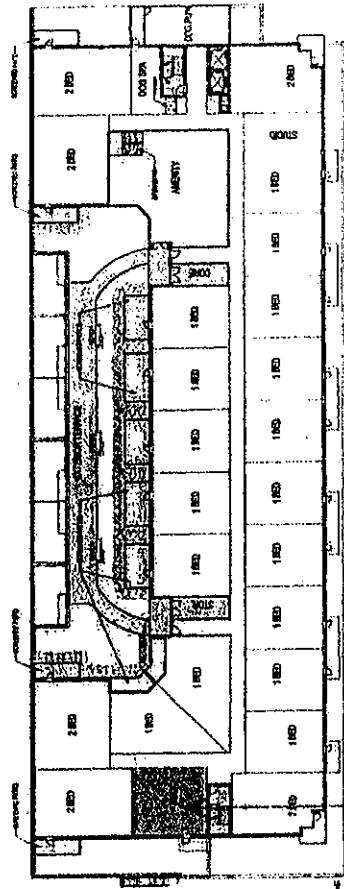
Introduction Date: June 27, 2018
 Chicago Plan Commission Date: October 18, 2018
 © 2018 CallisonRTKL, Inc.

Applicant: Structured Development, LLC
 Address: 1505-1535 N Dayton St.

CALLISONRTKL
 A DESIGN CONSULTANCY OF ARCADIS

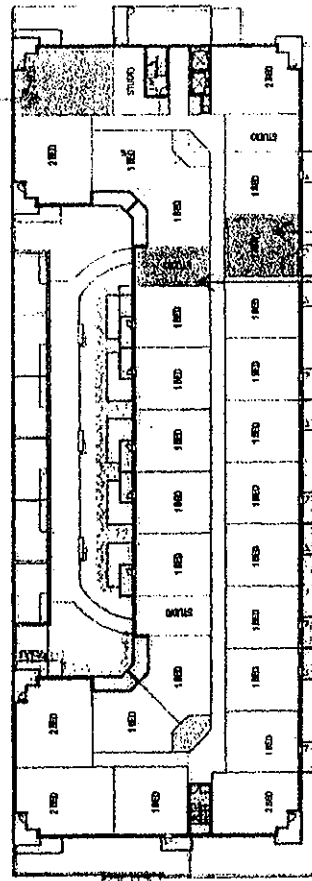
Final for Publication

FLOOR PLANS



Affordable Unit 314

LEVEL 3 FLOOR PLAN



Affordable Unit 429
(4th Floor)

Affordable Unit 525
(5th Floor)

Affordable Unit 604
(6th Floor)

TYPICAL FLOOR PLAN



Introduction Date: June 27, 2018
 Chicago Plan Commission Date: TBD

Applicant: Structured Development, LLC
 Address: 1506-1535 N Dayton St.

LLISONRTKL
 OF CONSULTANCY OF ARCADIS

